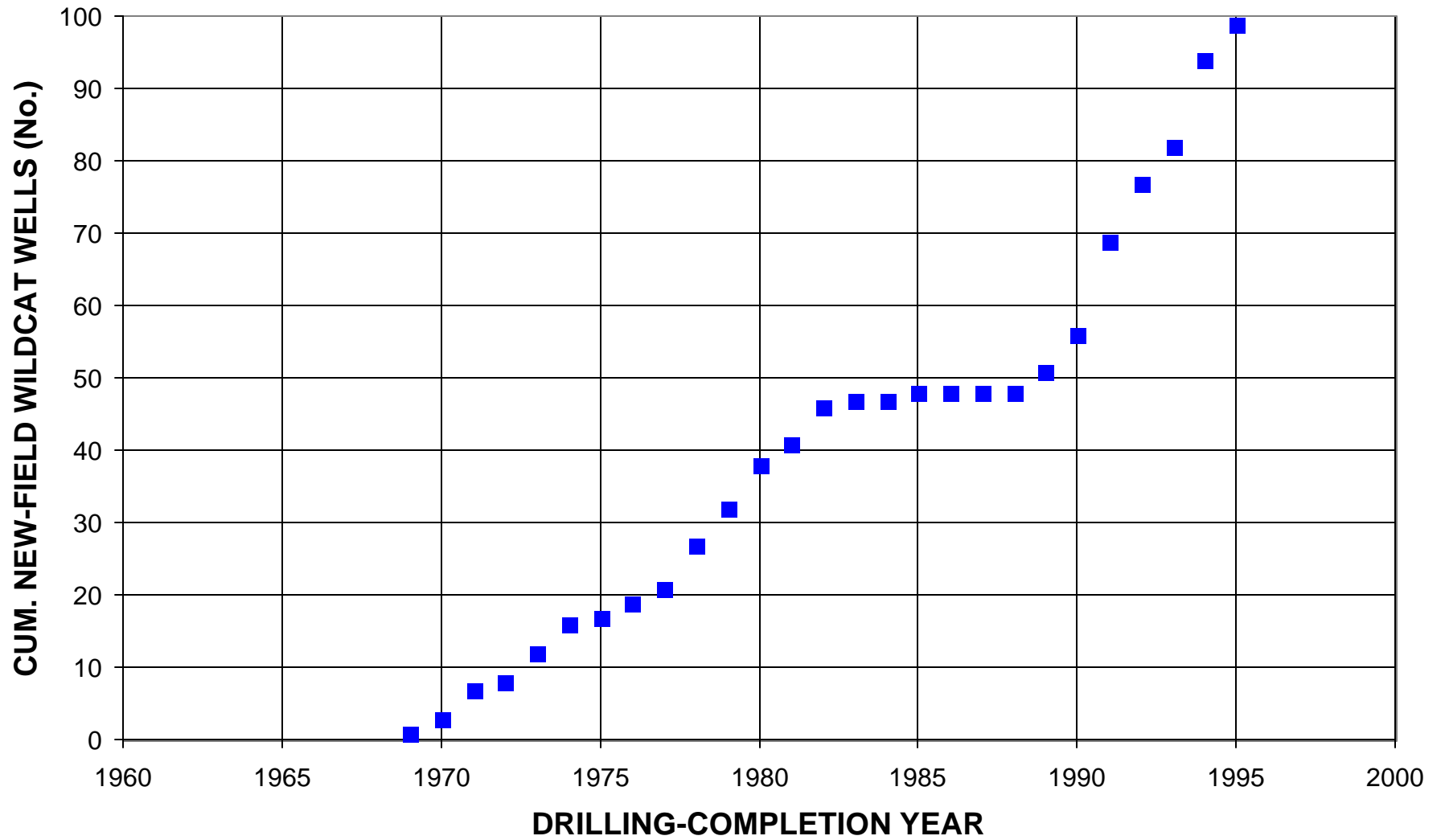
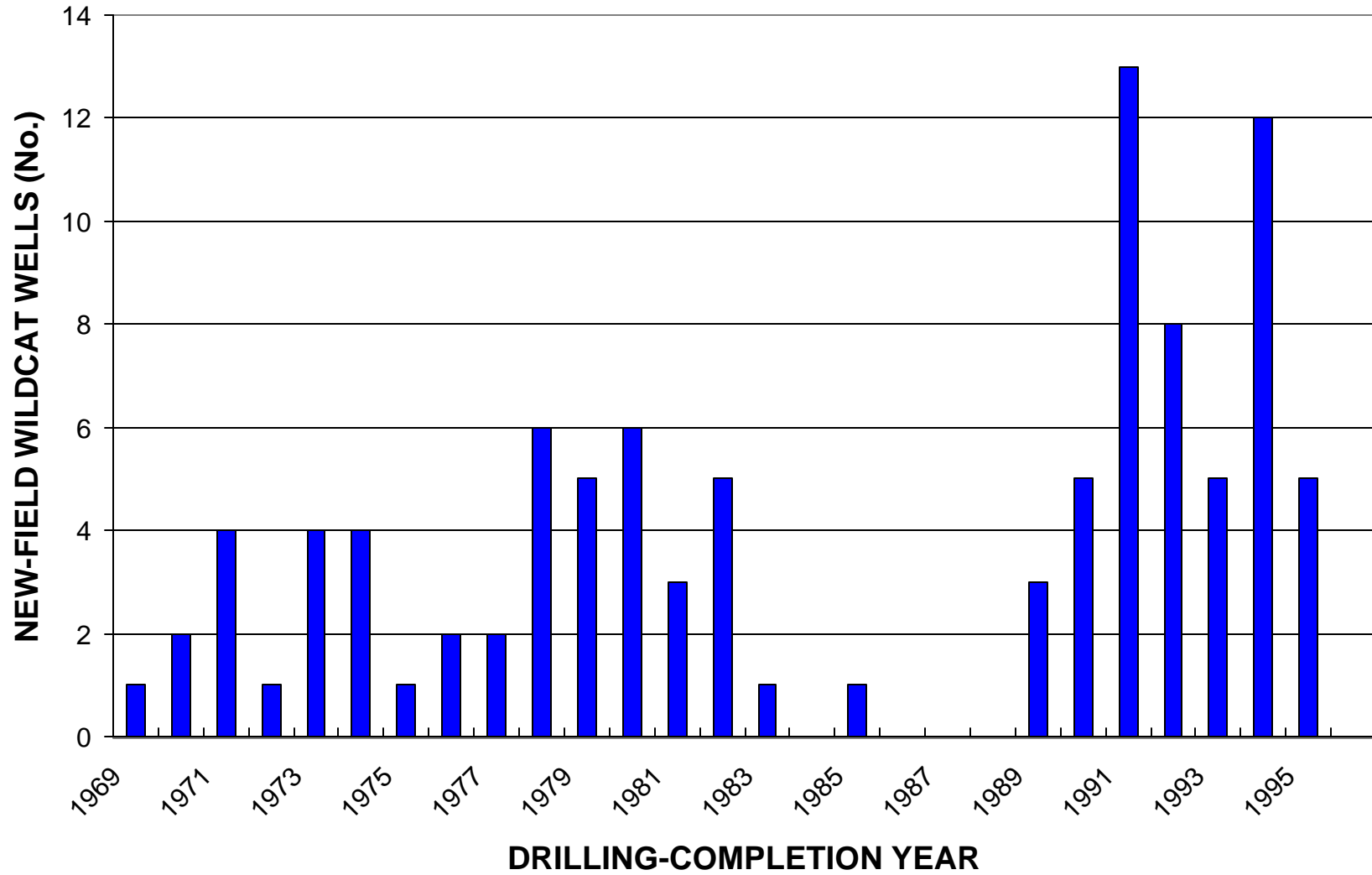


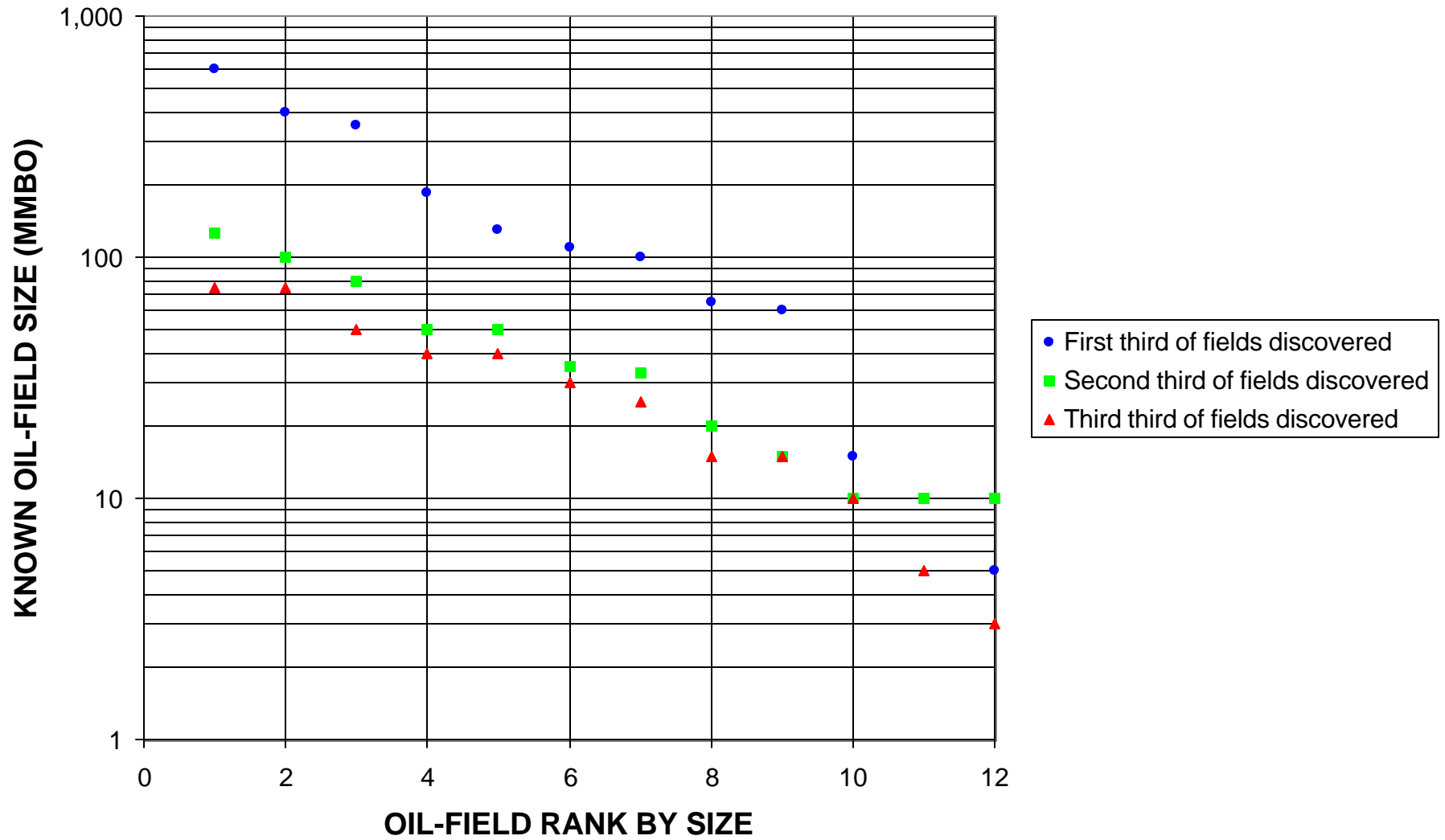
# South Malay Lacustrine, Assessment Unit 37030101



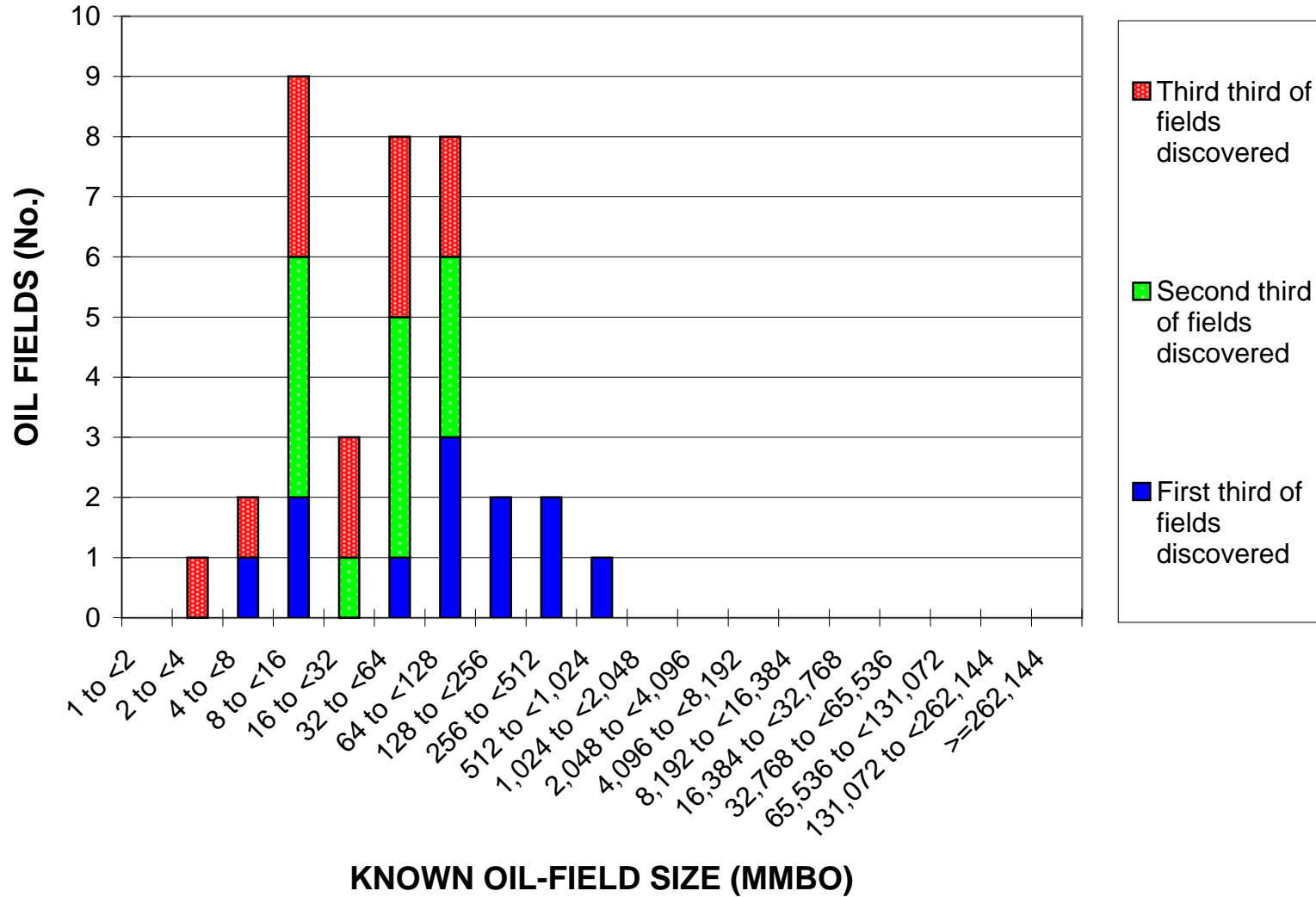
## South Malay Lacustrine, Assessment Unit 37030101



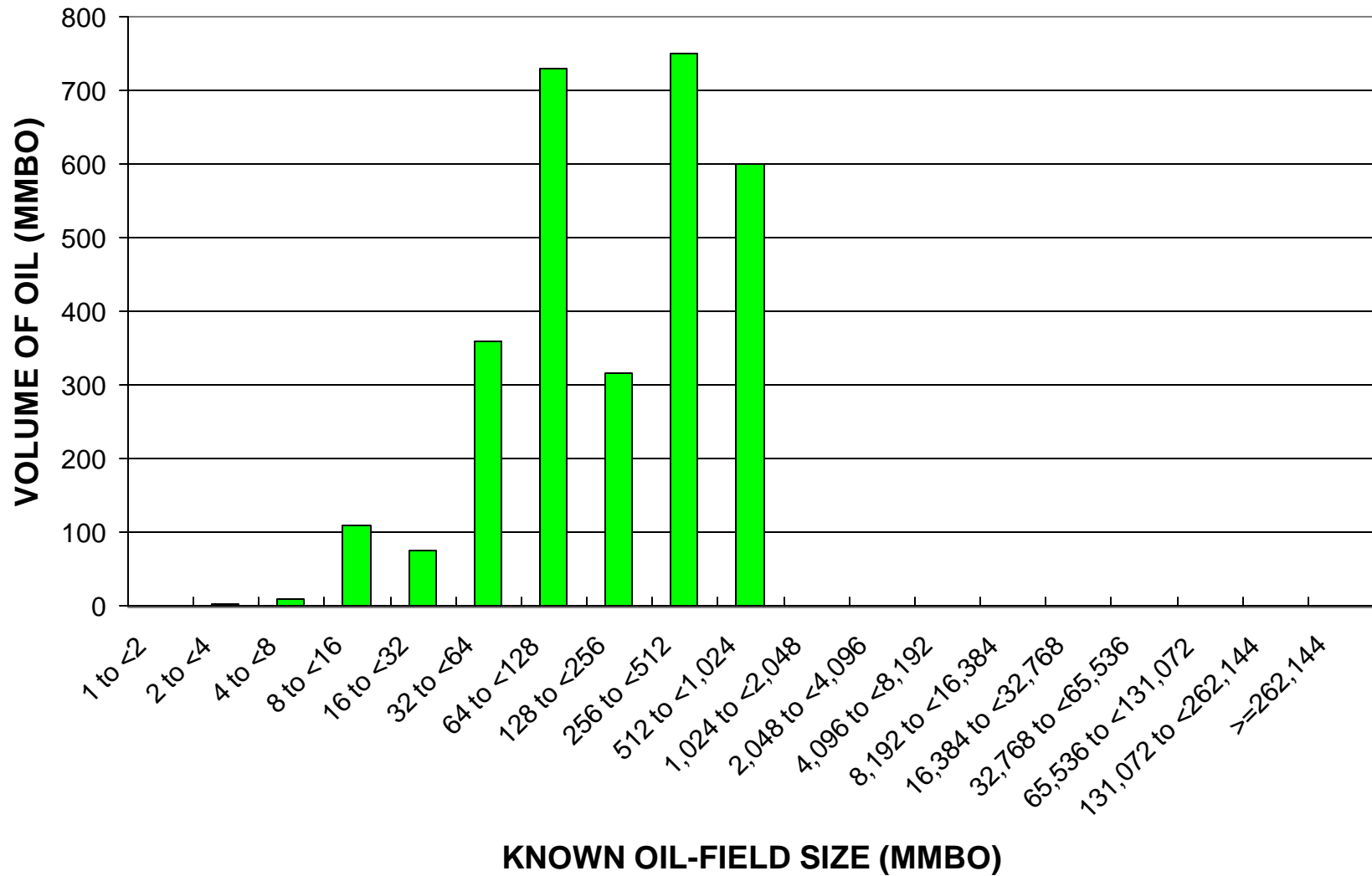
# South Malay Lacustrine, Assessment Unit 37030101



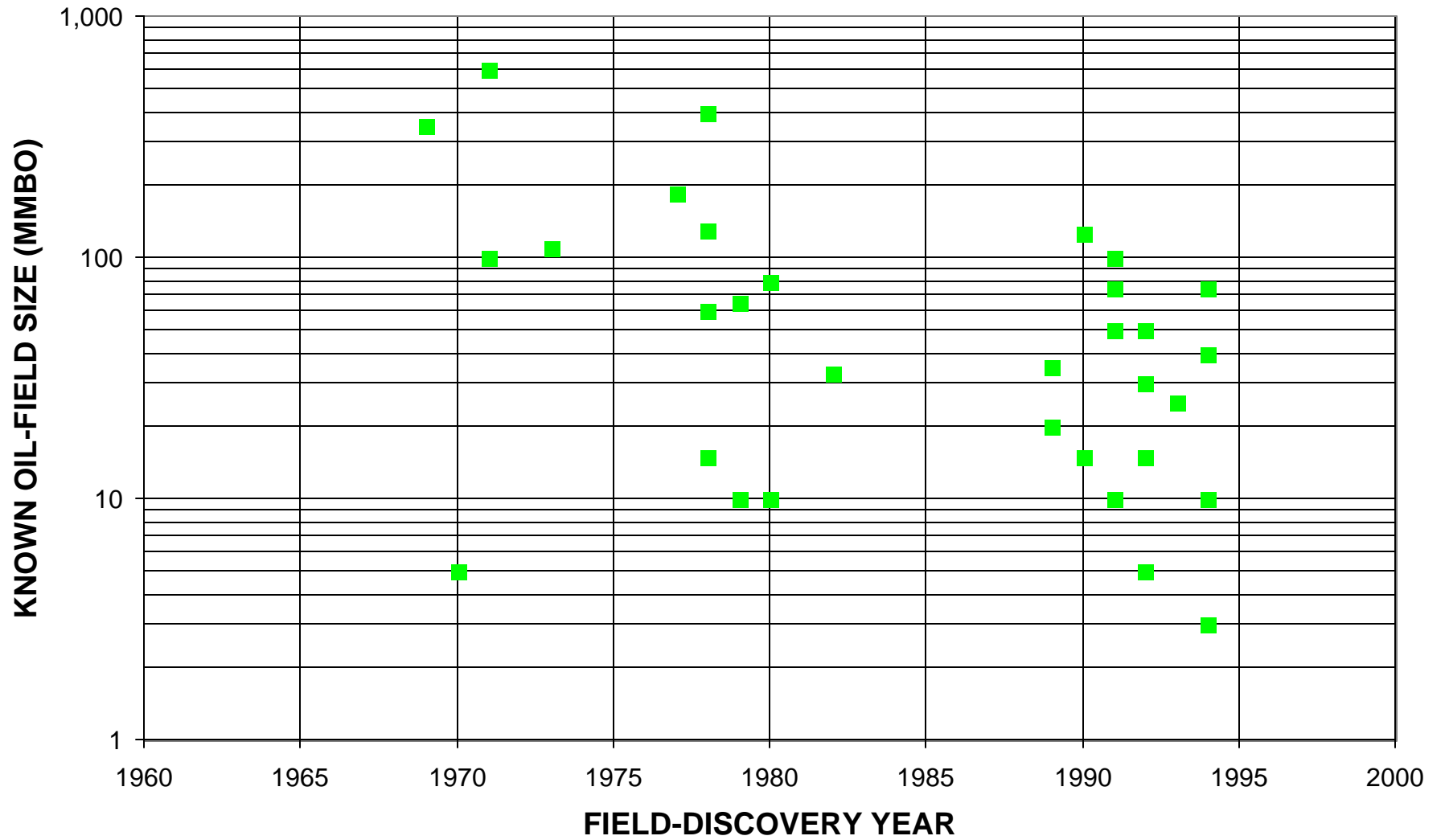
## South Malay Lacustrine, Assessment Unit 37030101



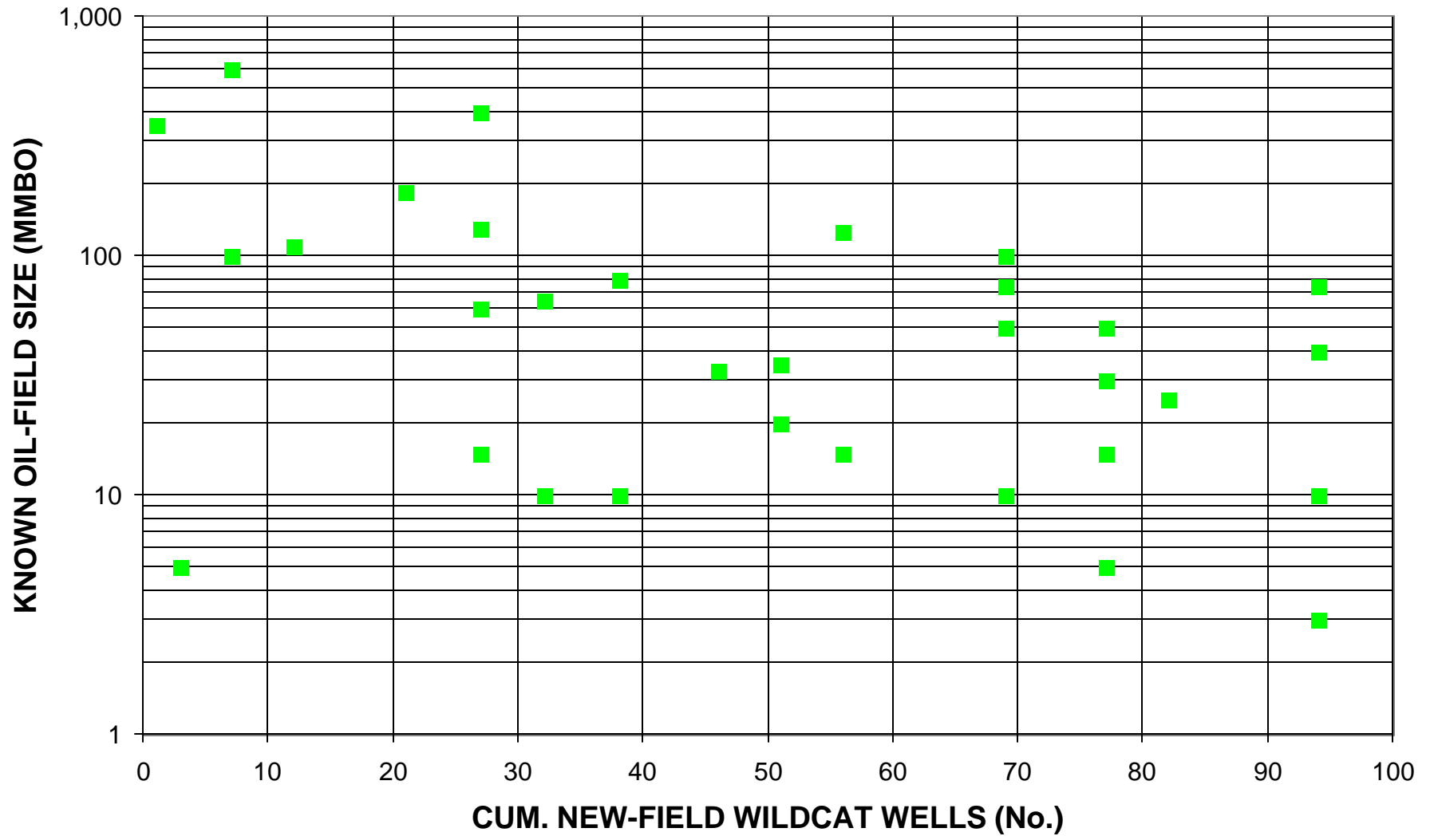
## South Malay Lacustrine, Assessment Unit 37030101



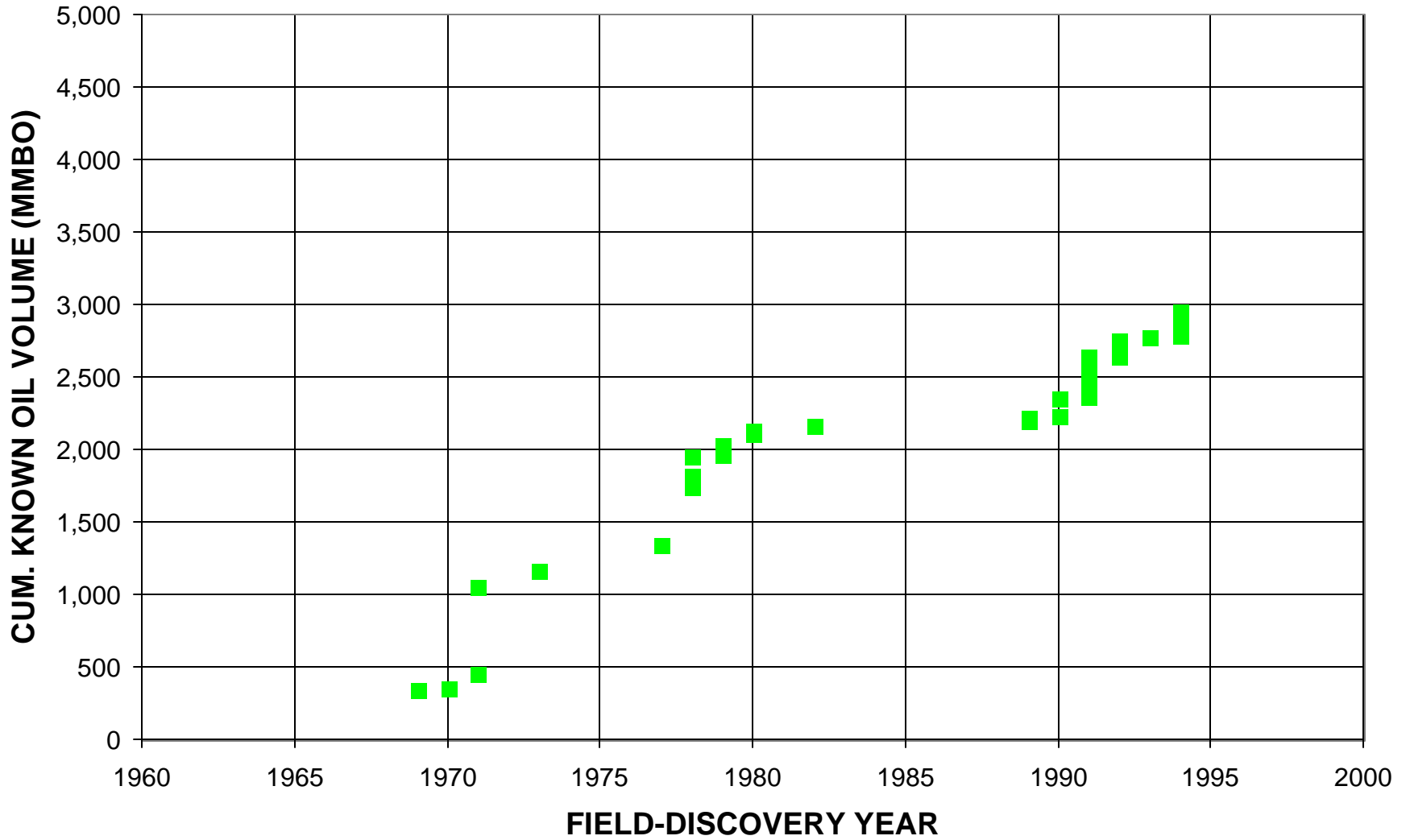
# South Malay Lacustrine, Assessment Unit 37030101



# South Malay Lacustrine, Assessment Unit 37030101

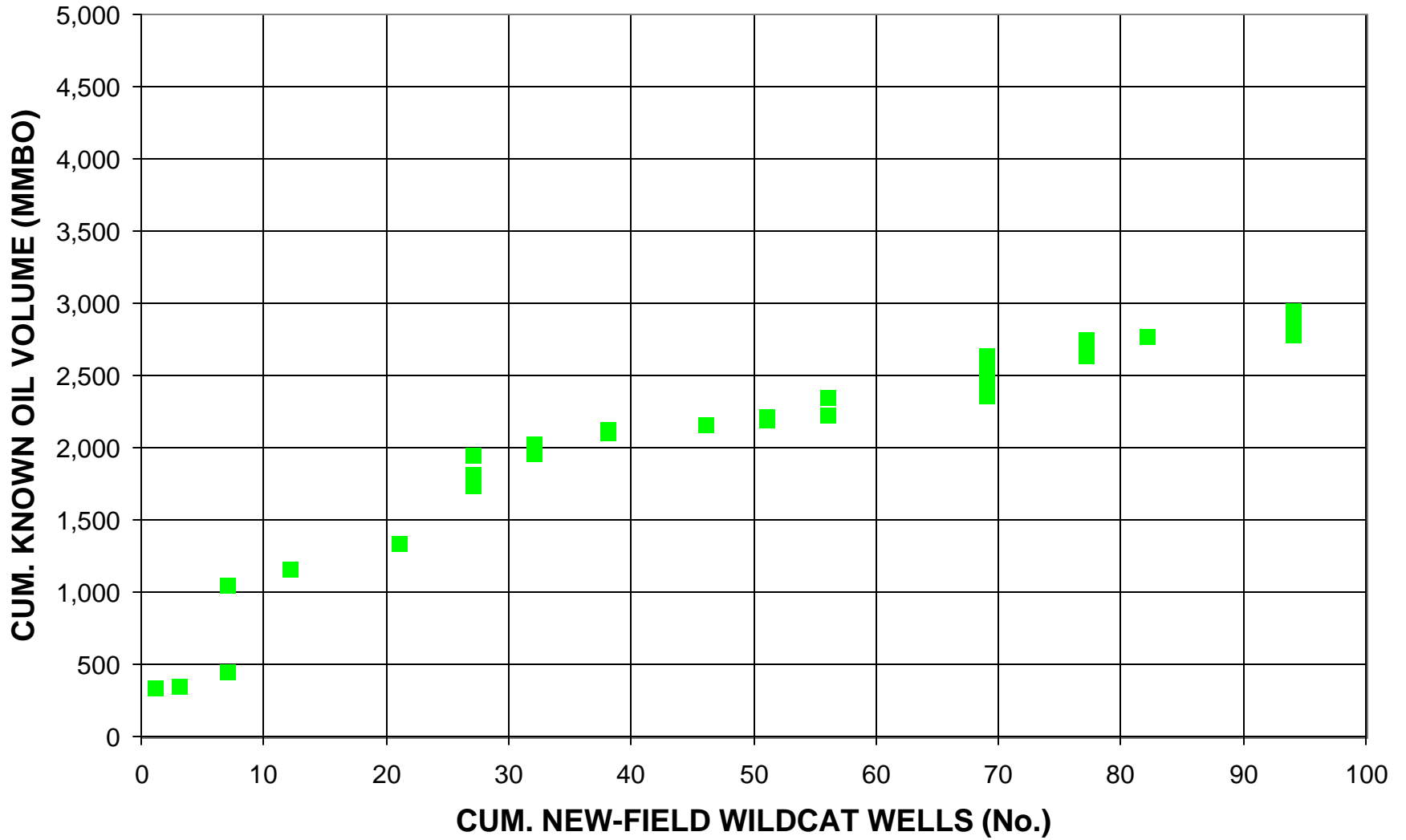


# South Malay Lacustrine, Assessment Unit 37030101

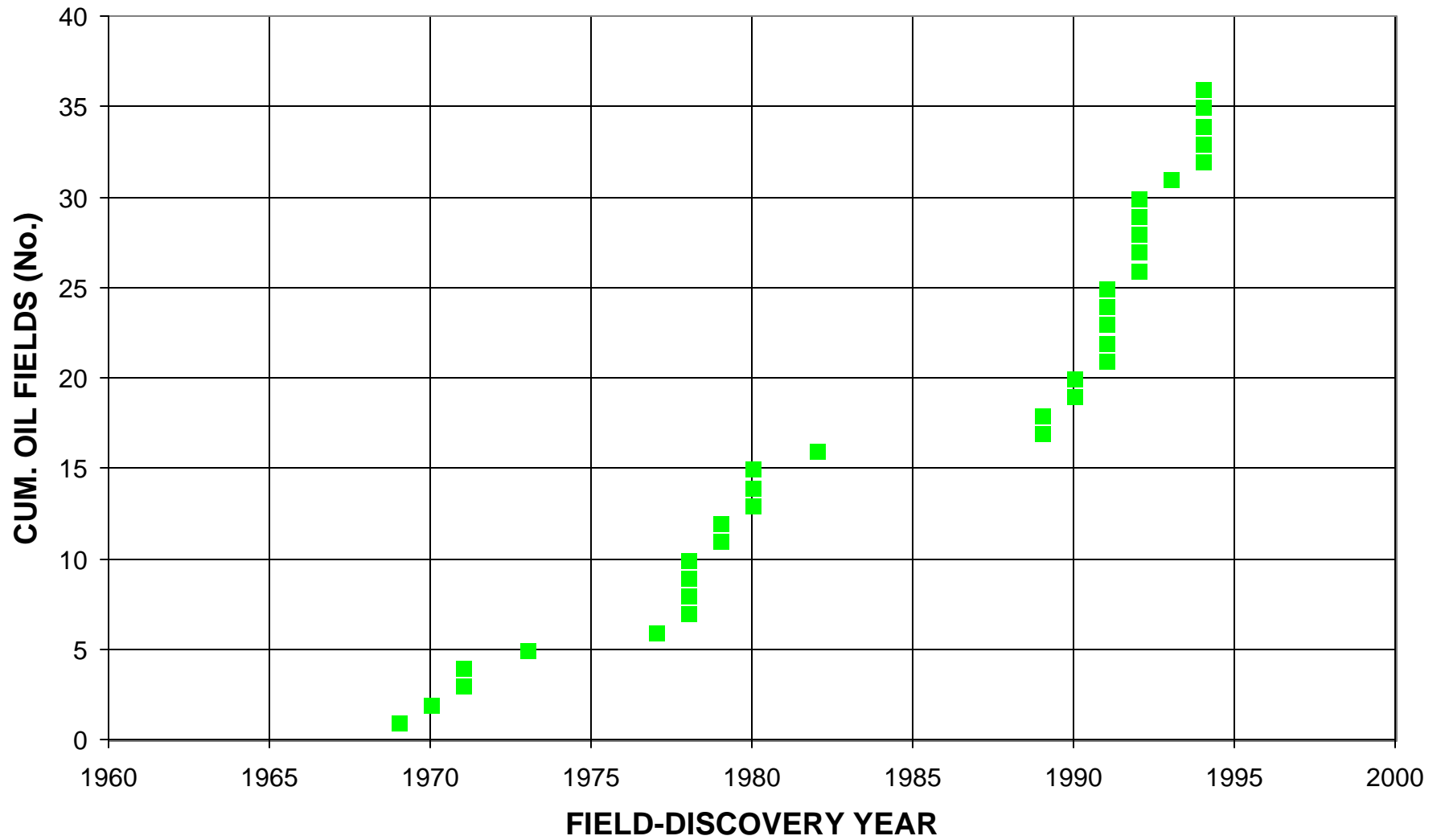




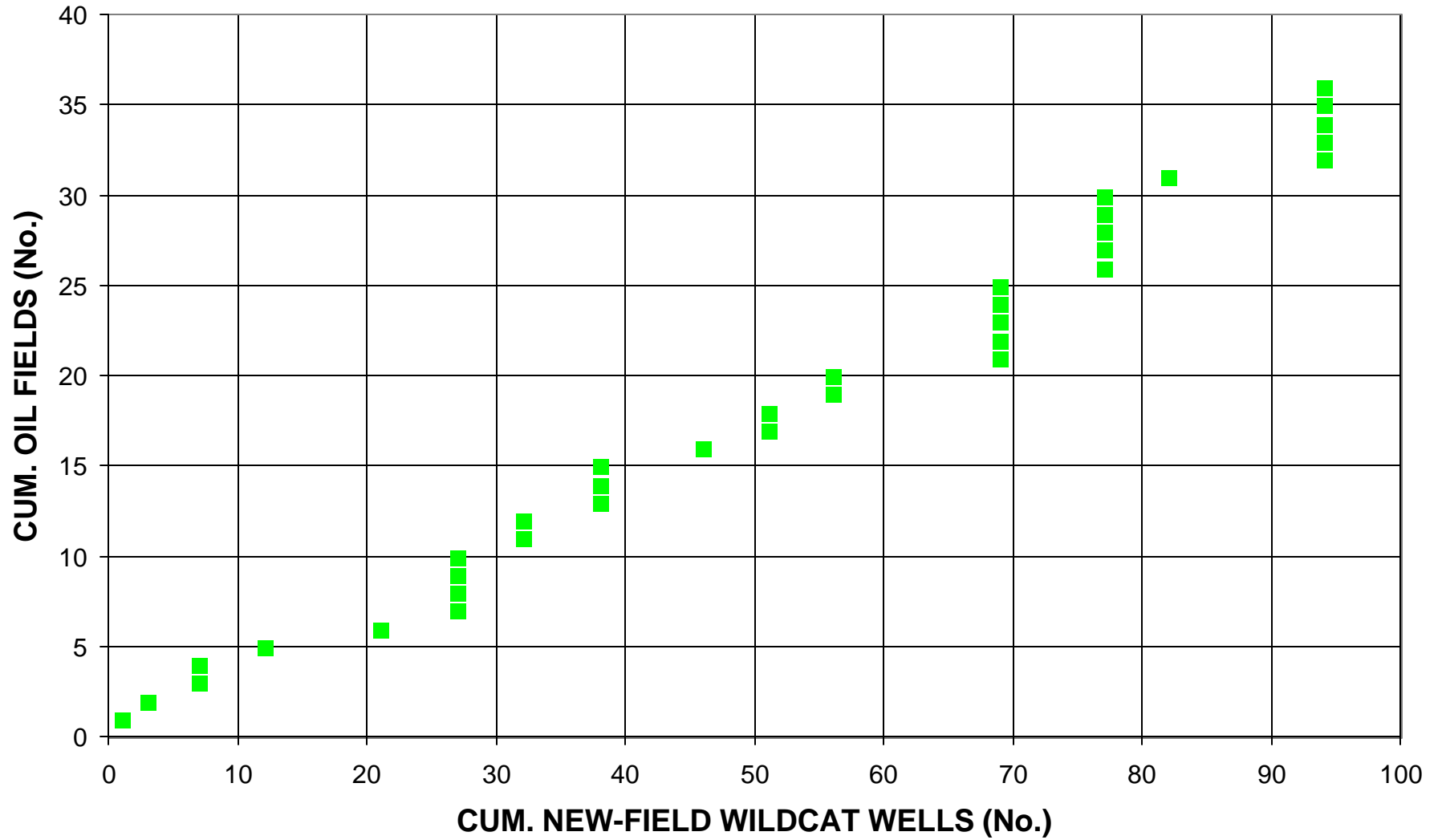
# South Malay Lacustrine, Assessment Unit 37030101



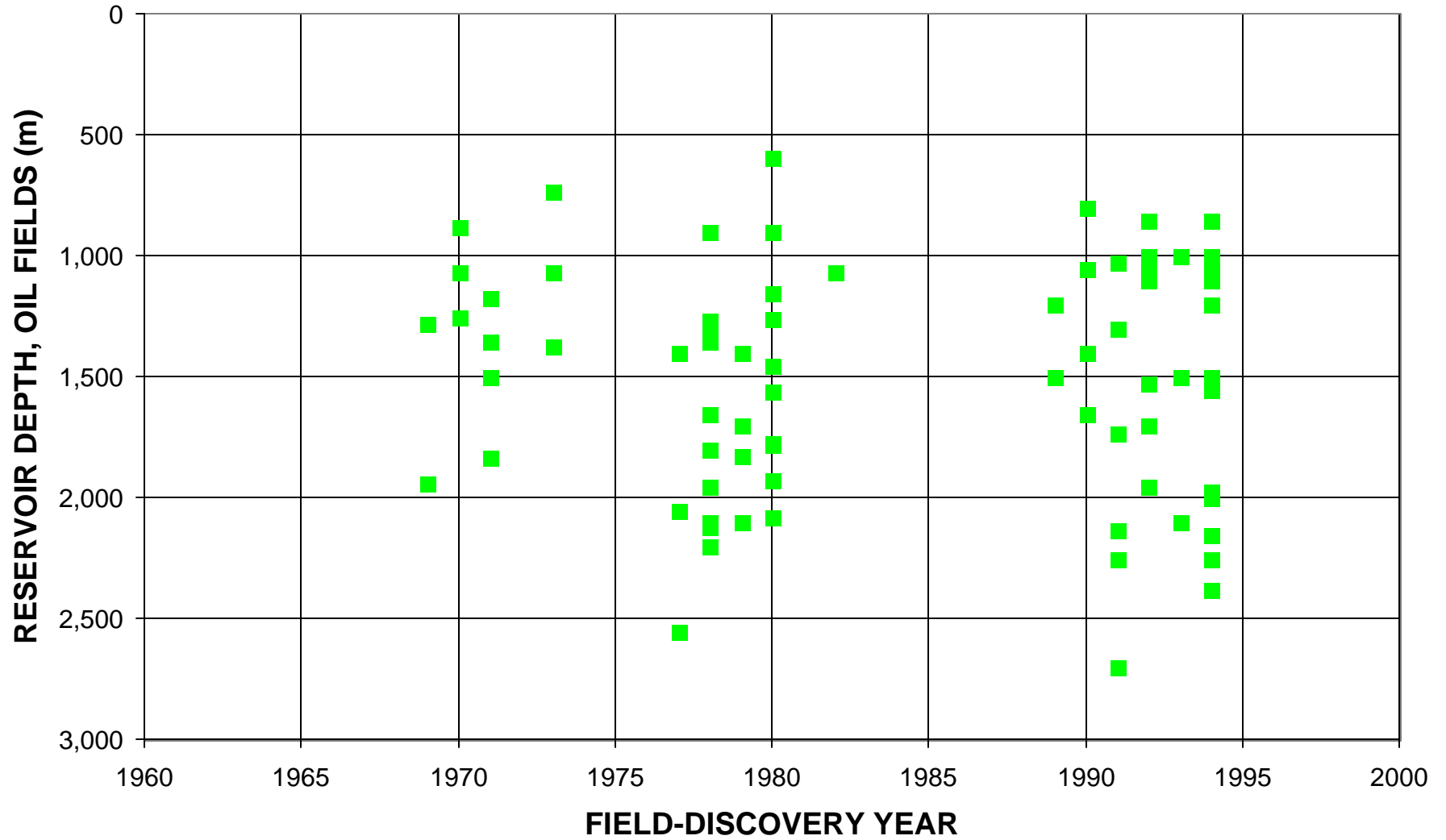
# South Malay Lacustrine, Assessment Unit 37030101



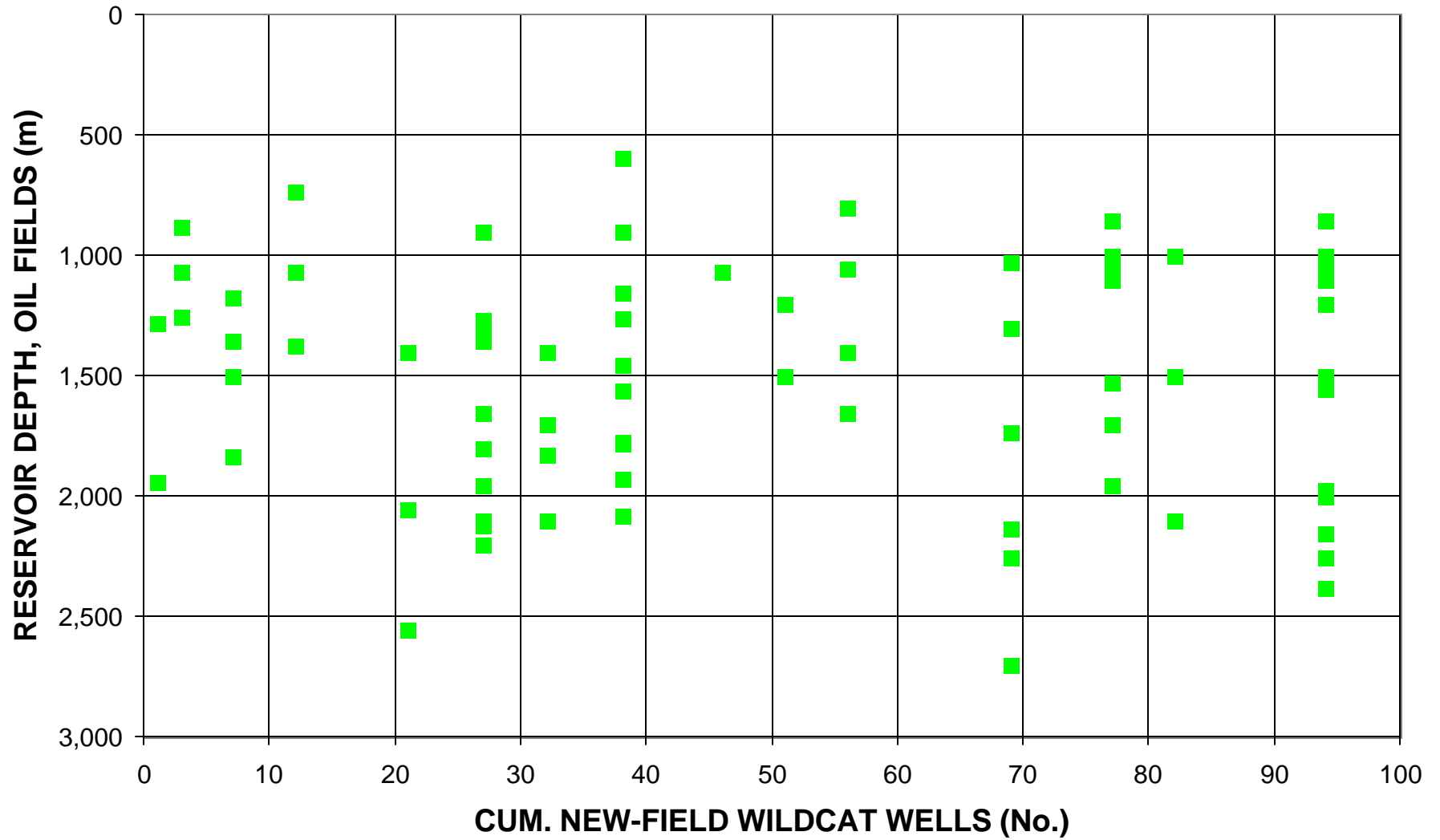
# South Malay Lacustrine, Assessment Unit 37030101



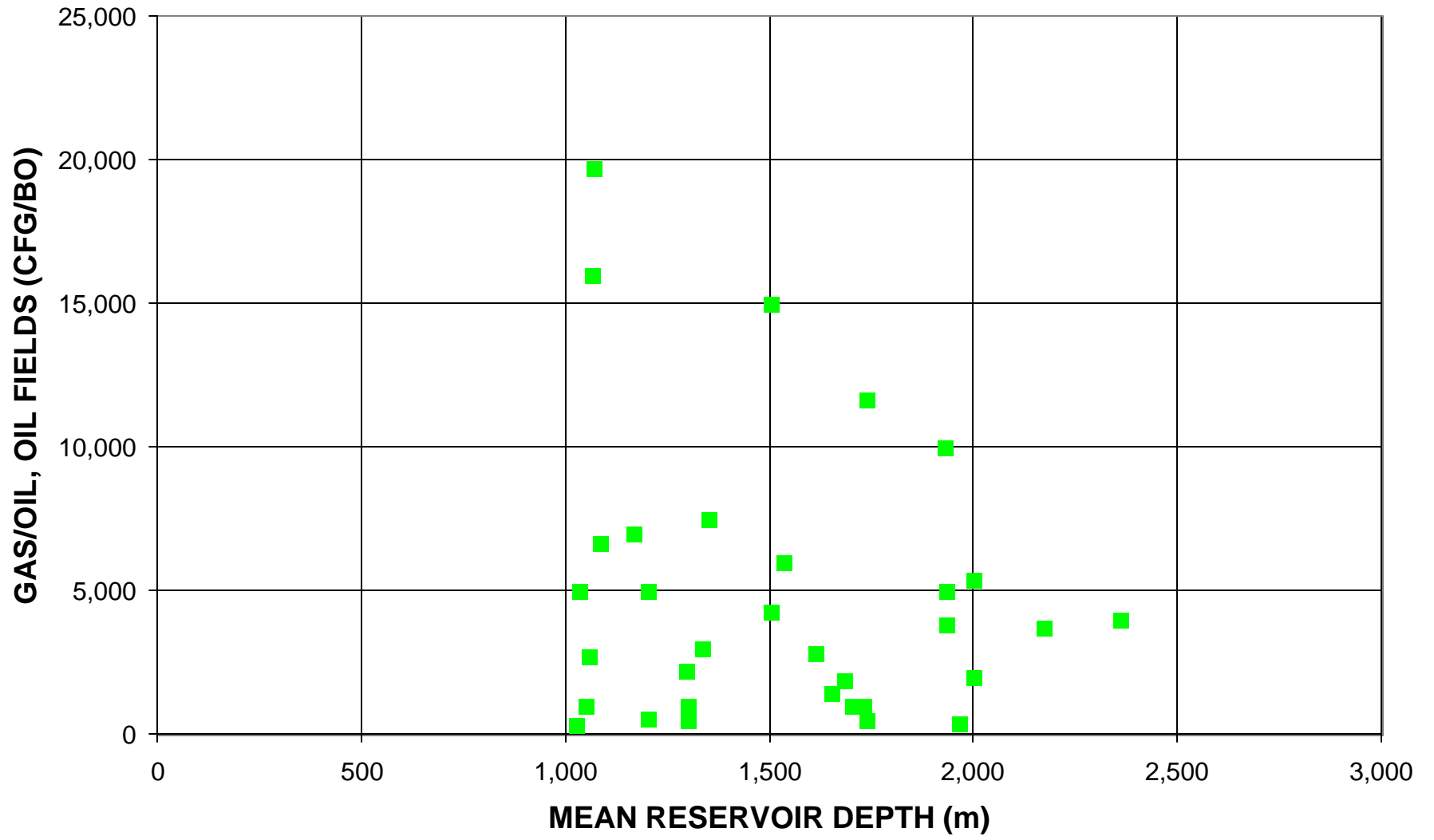
# South Malay Lacustrine, Assessment Unit 37030101



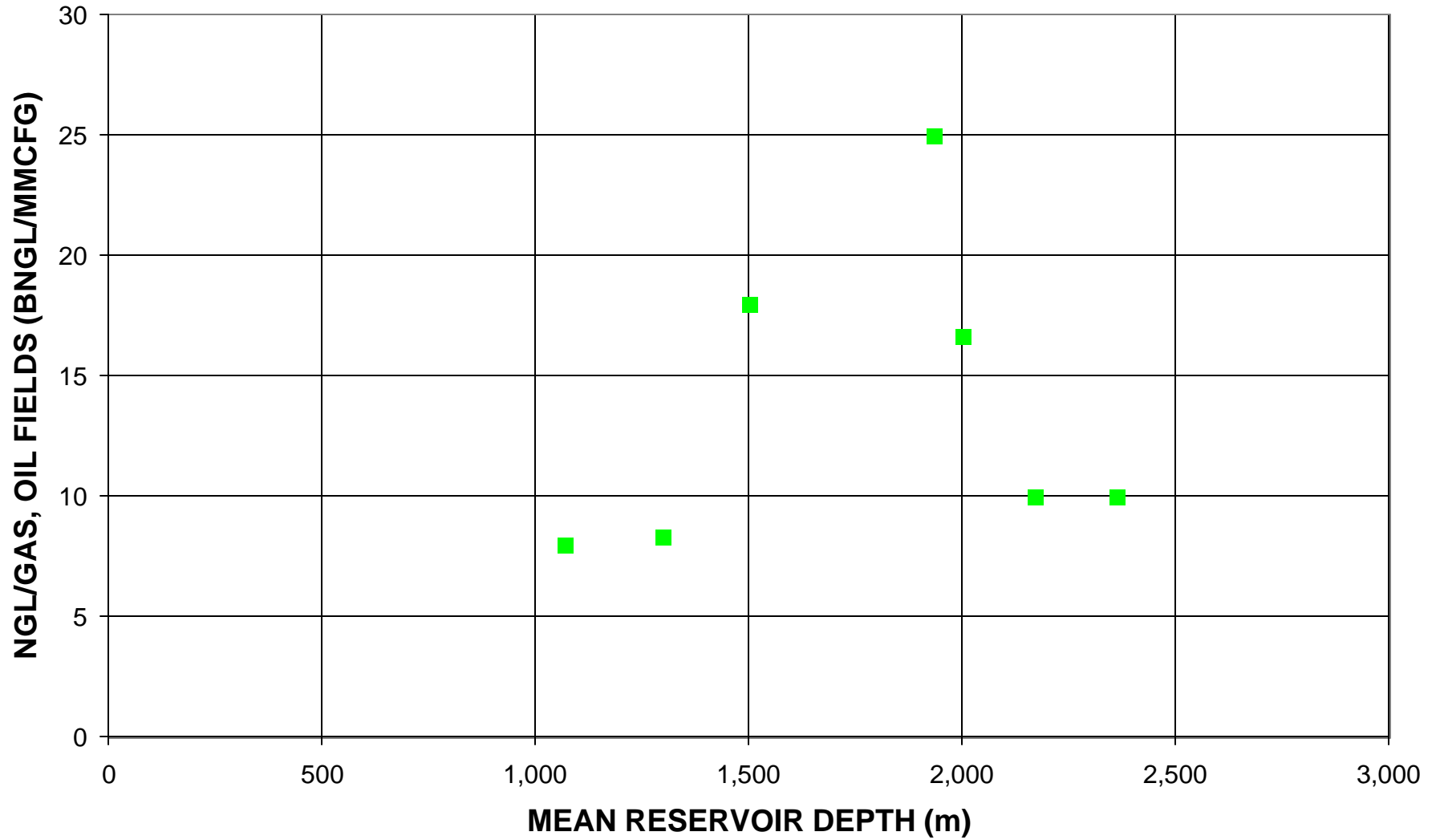
# South Malay Lacustrine, Assessment Unit 37030101



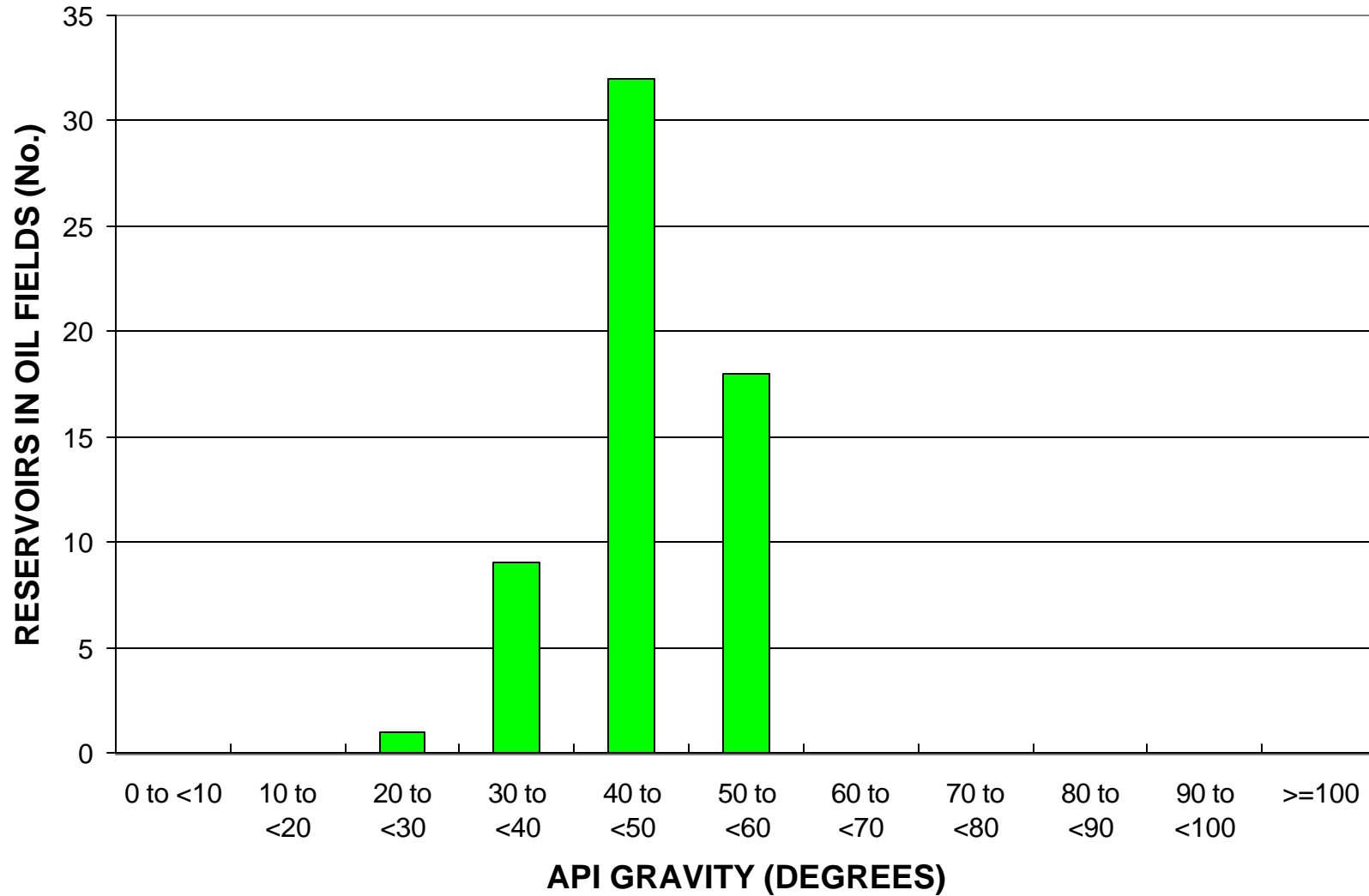
# South Malay Lacustrine, Assessment Unit 37030101



# South Malay Lacustrine, Assessment Unit 37030101

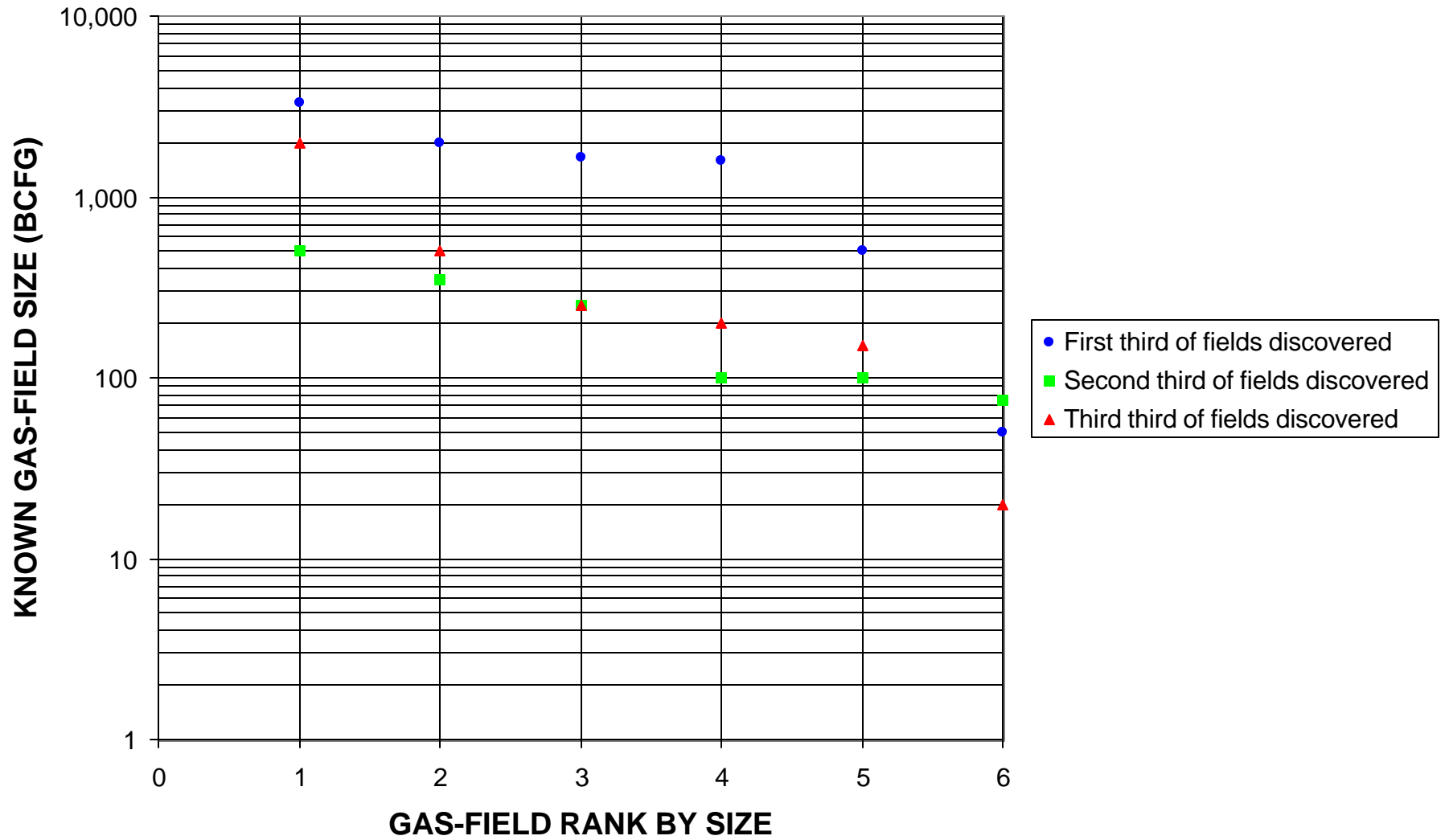


## South Malay Lacustrine, Assessment Unit 37030101

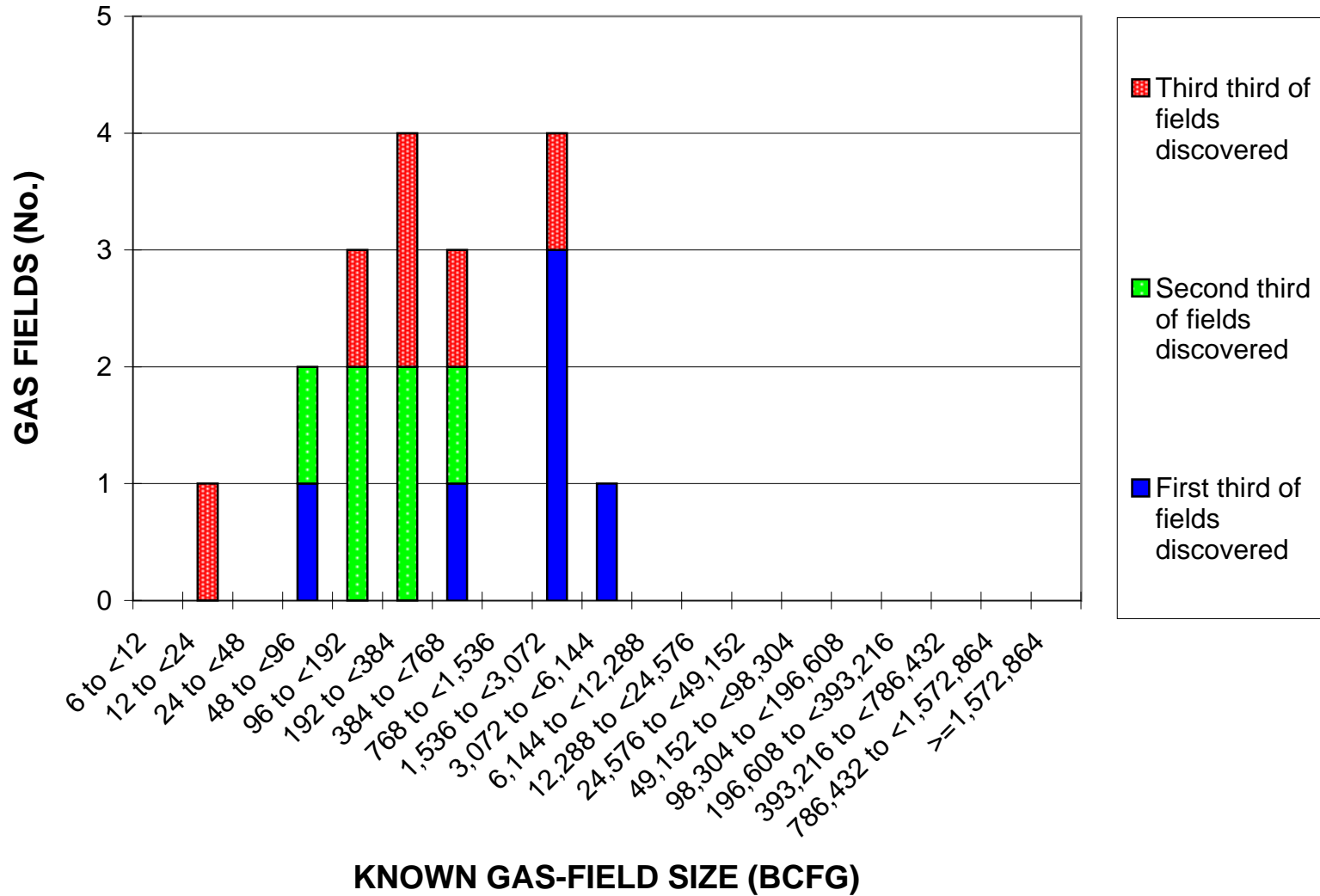




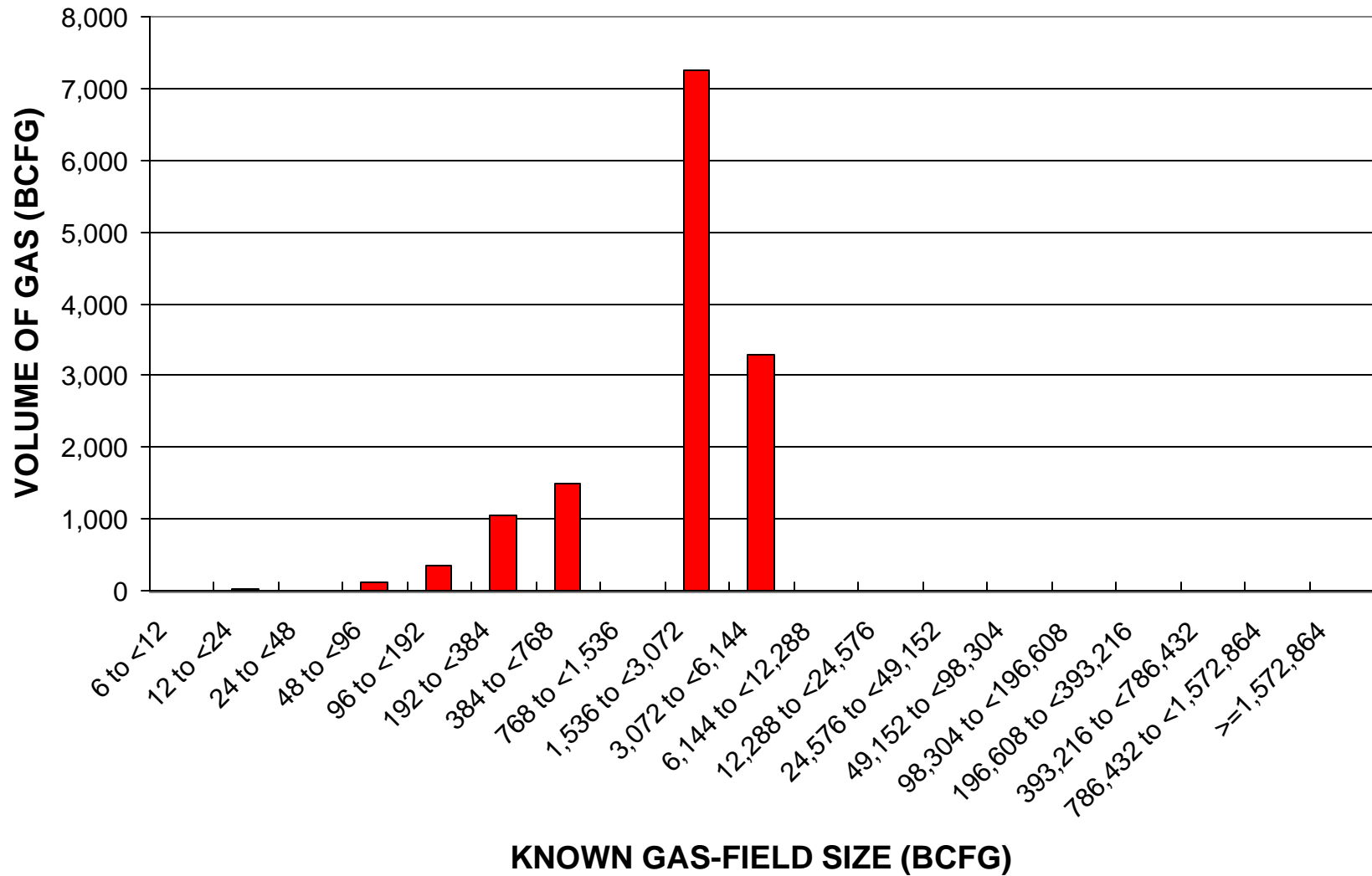
# South Malay Lacustrine, Assessment Unit 37030101



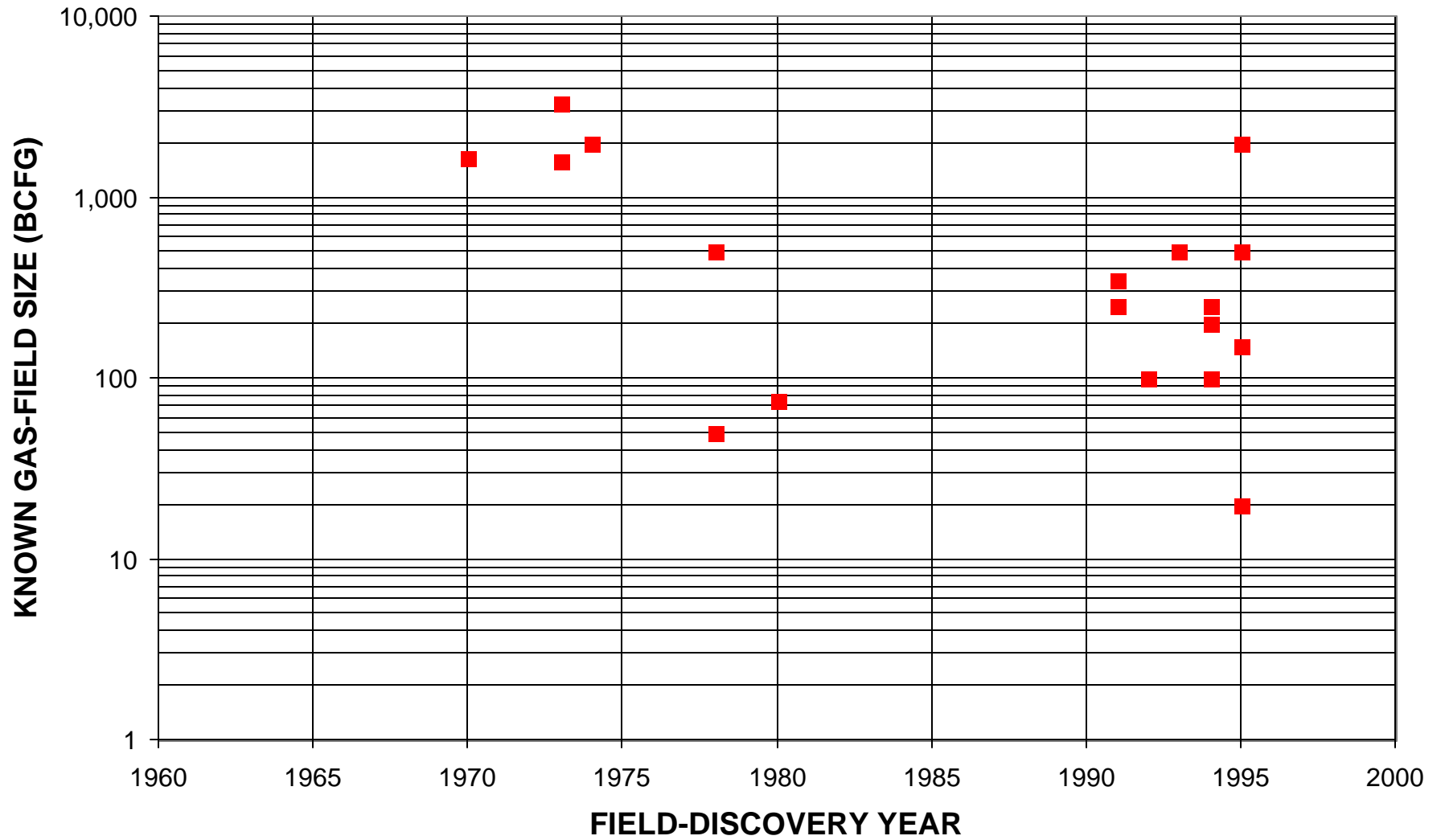
## South Malay Lacustrine, Assessment Unit 37030101



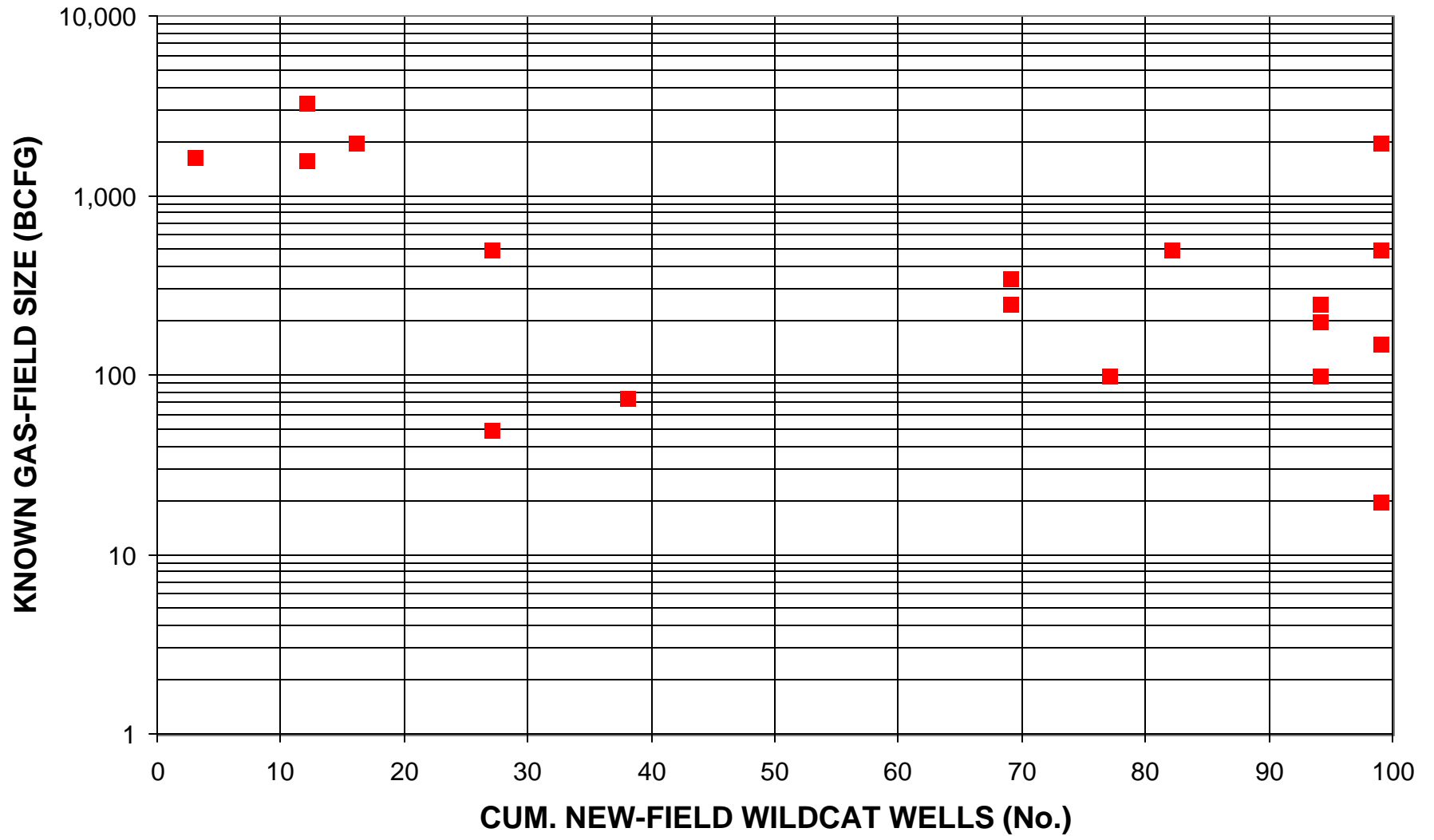
## South Malay Lacustrine, Assessment Unit 37030101



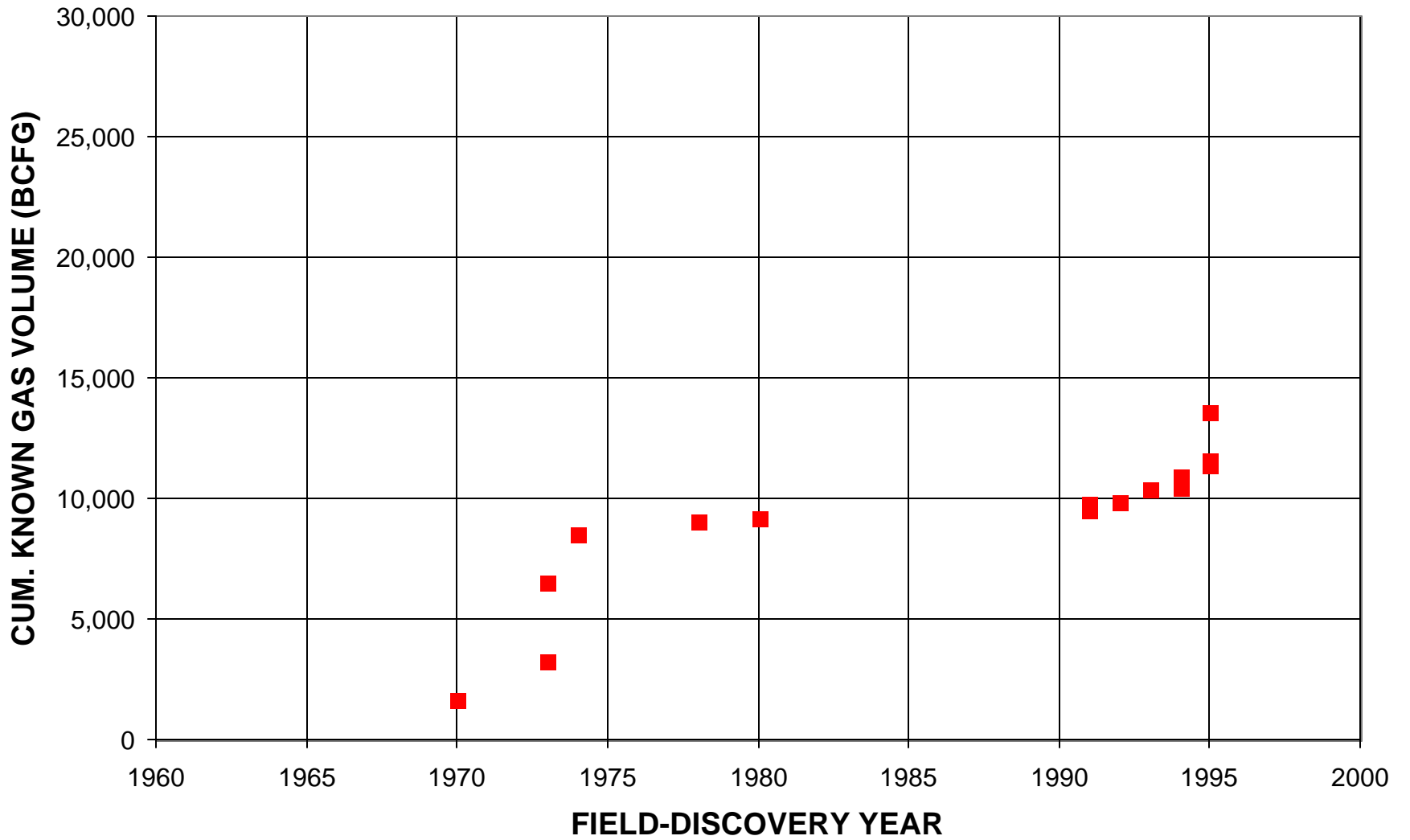
# South Malay Lacustrine, Assessment Unit 37030101



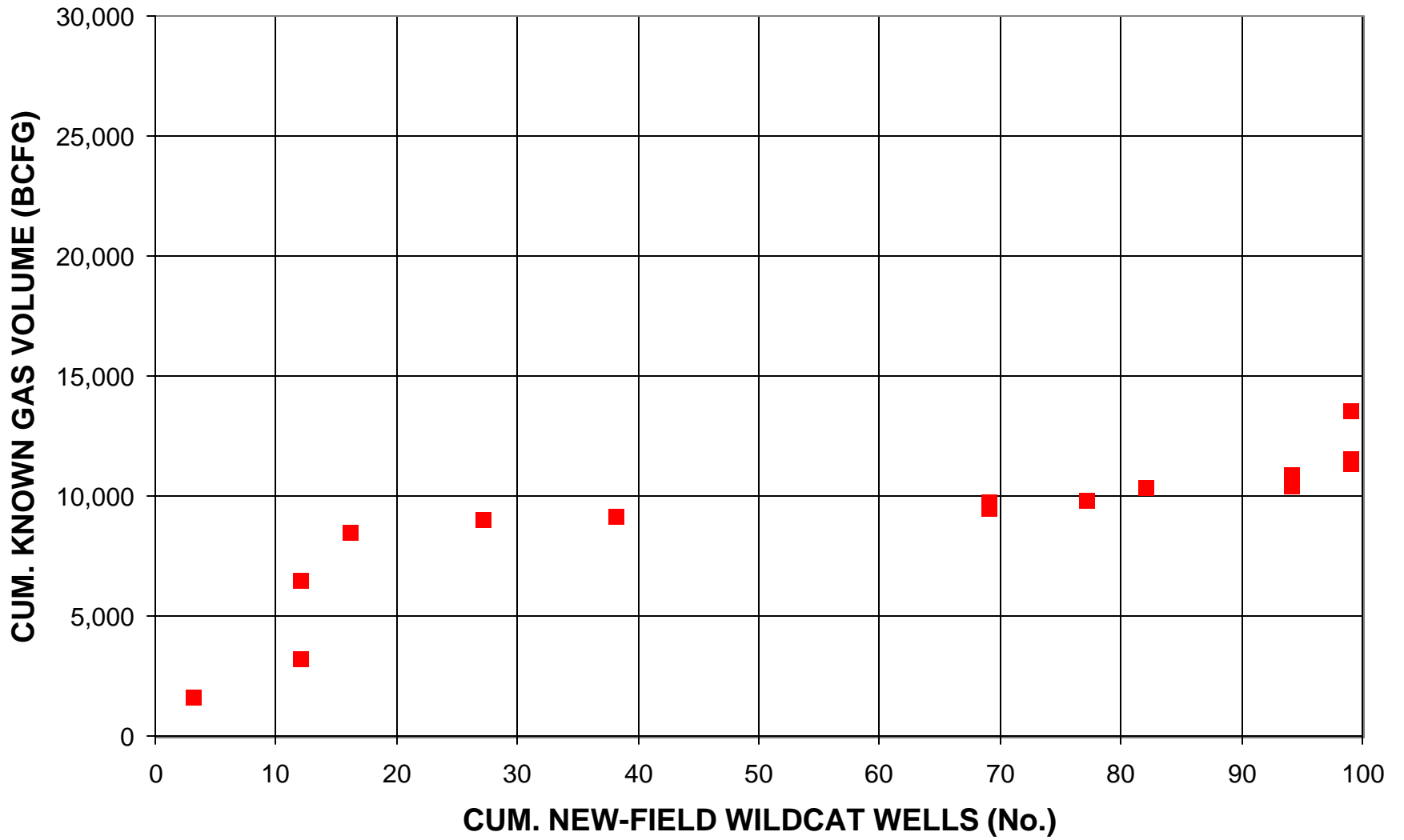
# South Malay Lacustrine, Assessment Unit 37030101



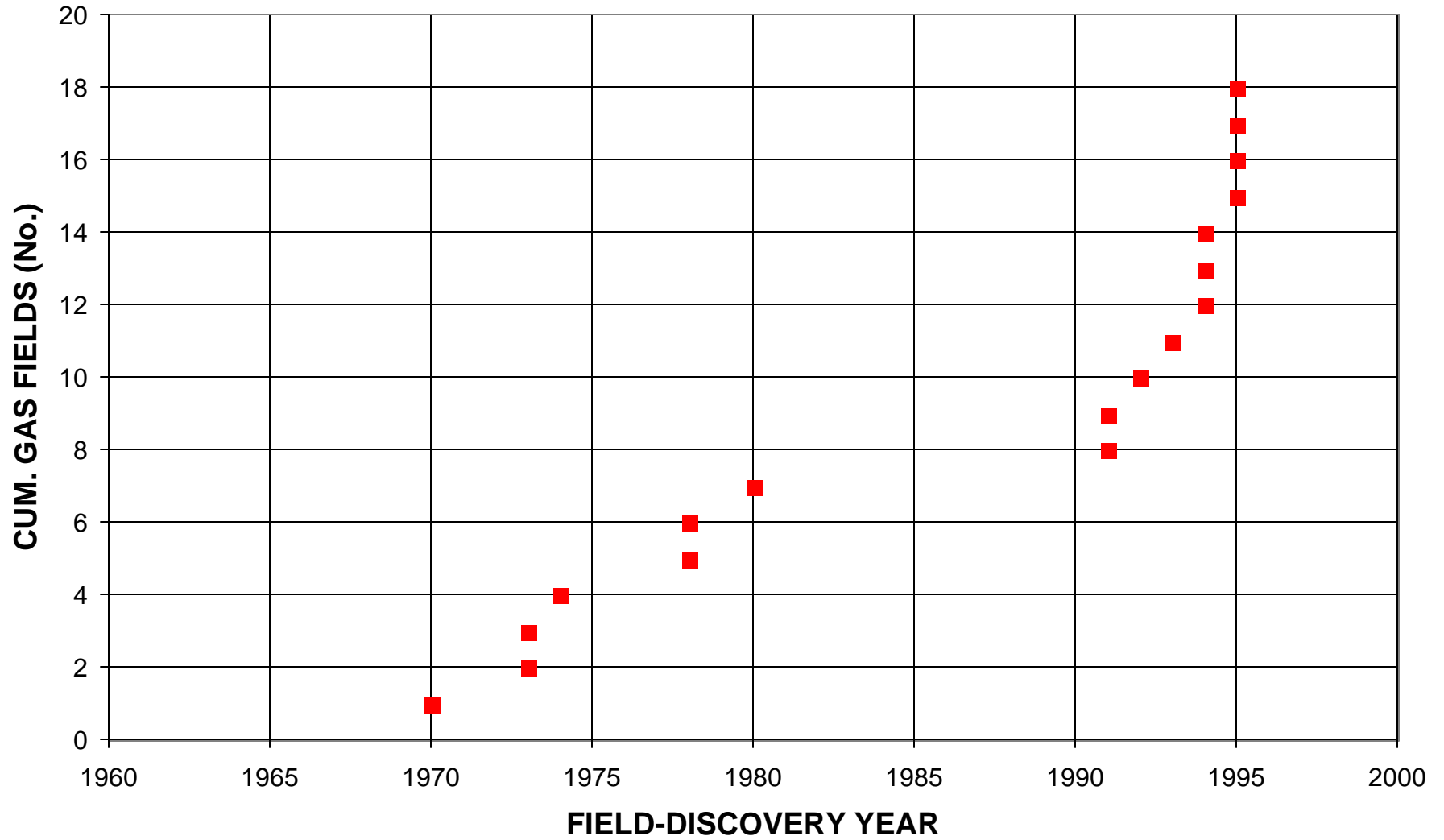
# South Malay Lacustrine, Assessment Unit 37030101



# South Malay Lacustrine, Assessment Unit 37030101

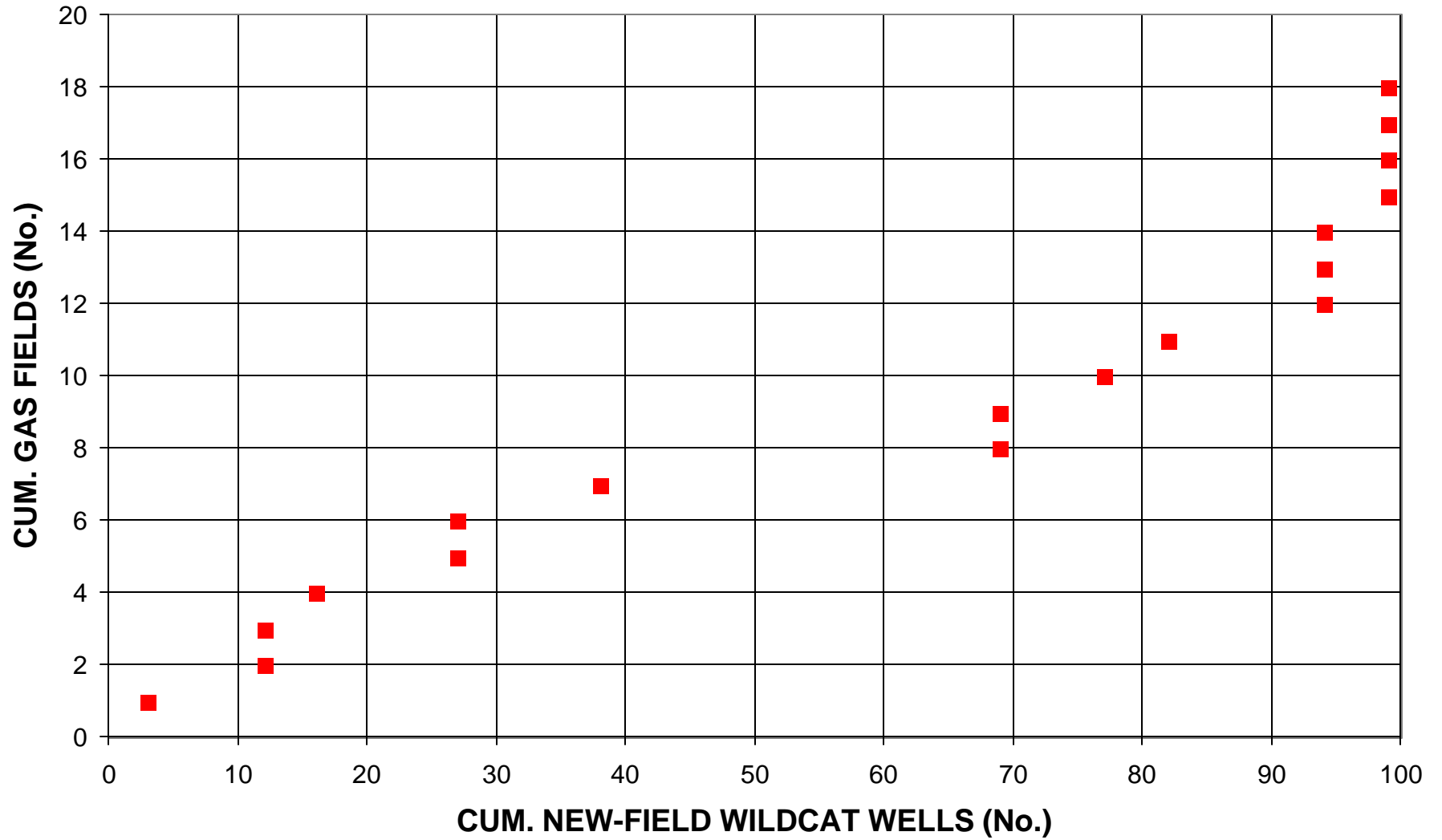


# South Malay Lacustrine, Assessment Unit 37030101

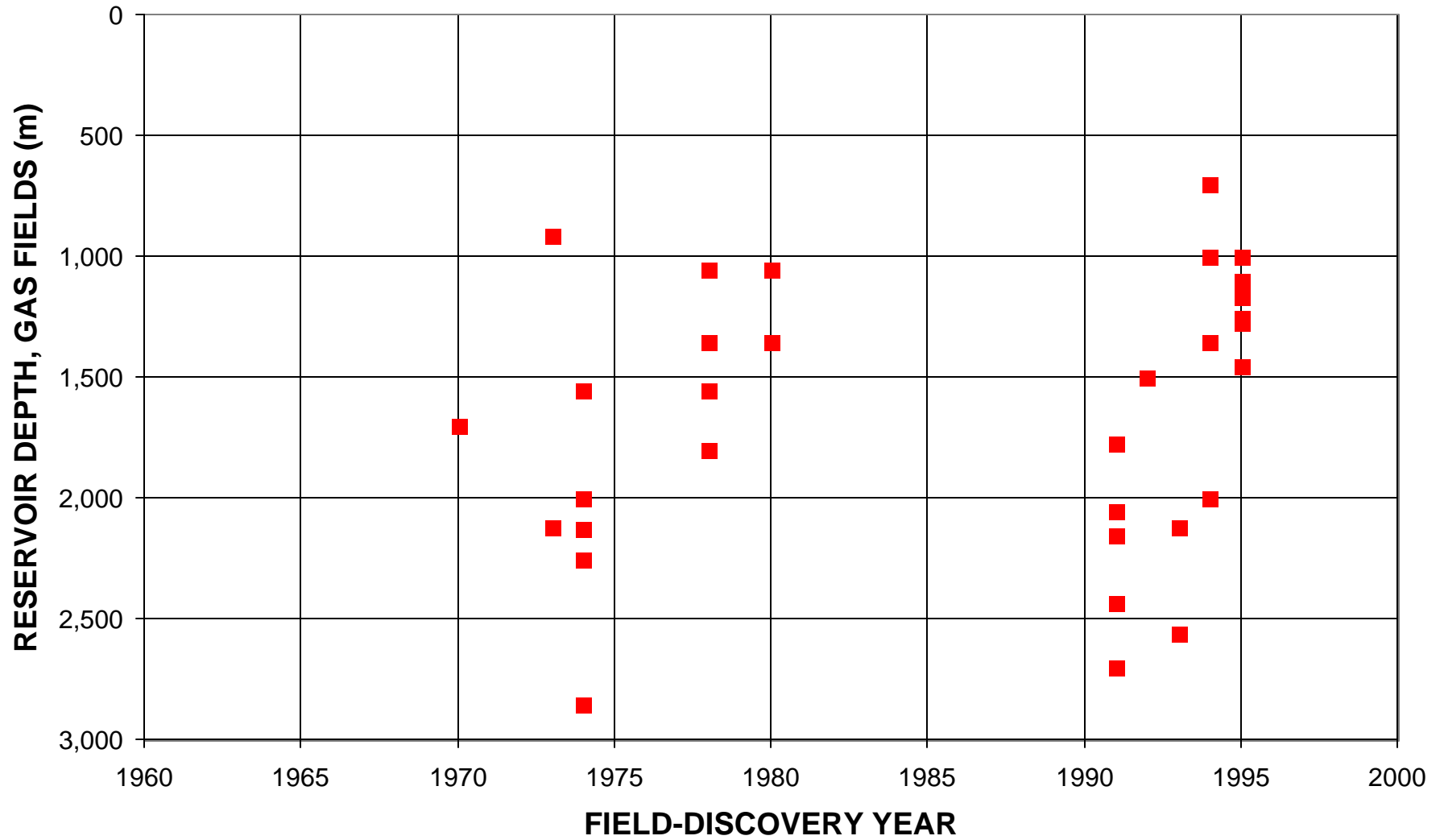




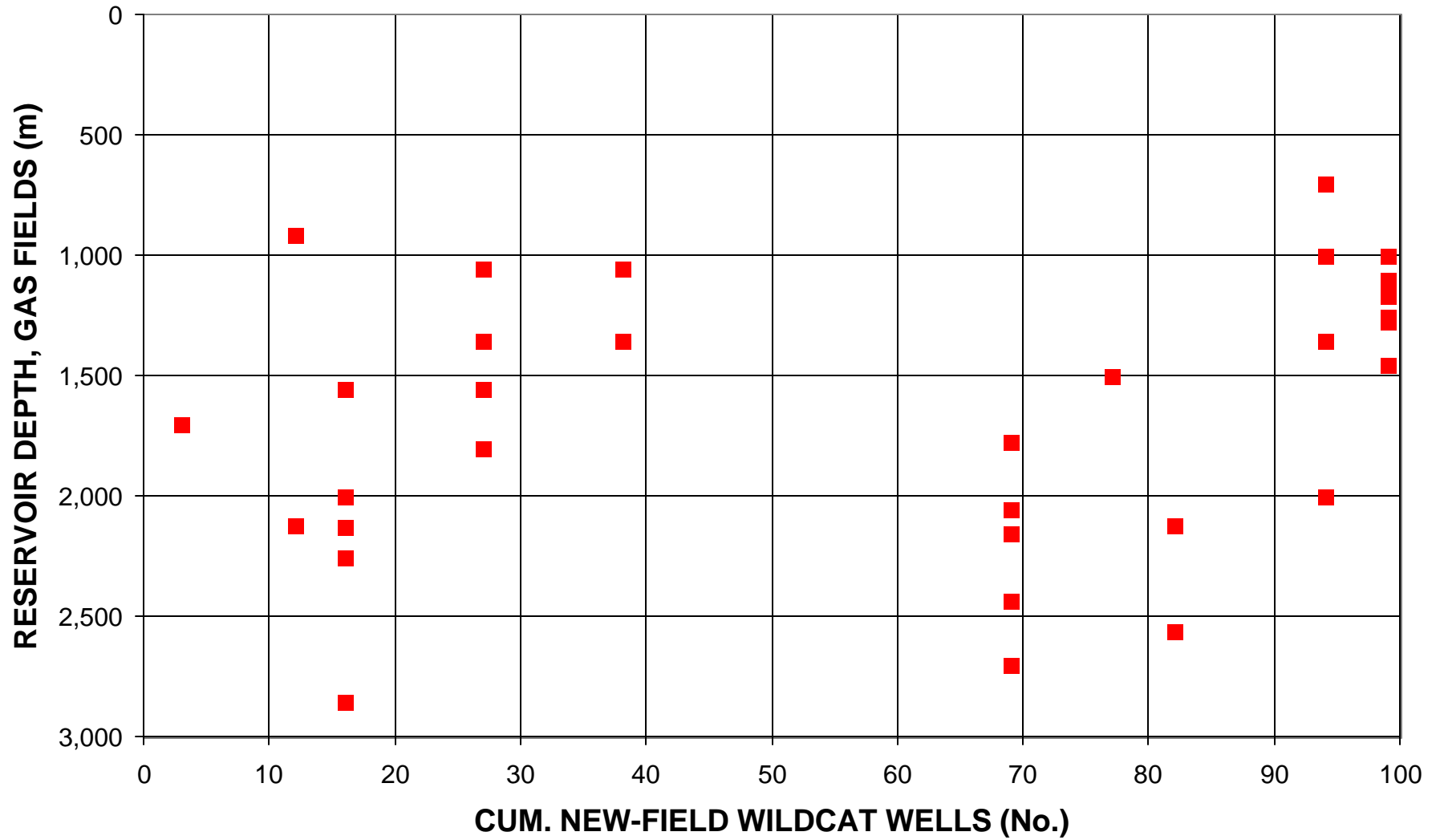
# South Malay Lacustrine, Assessment Unit 37030101



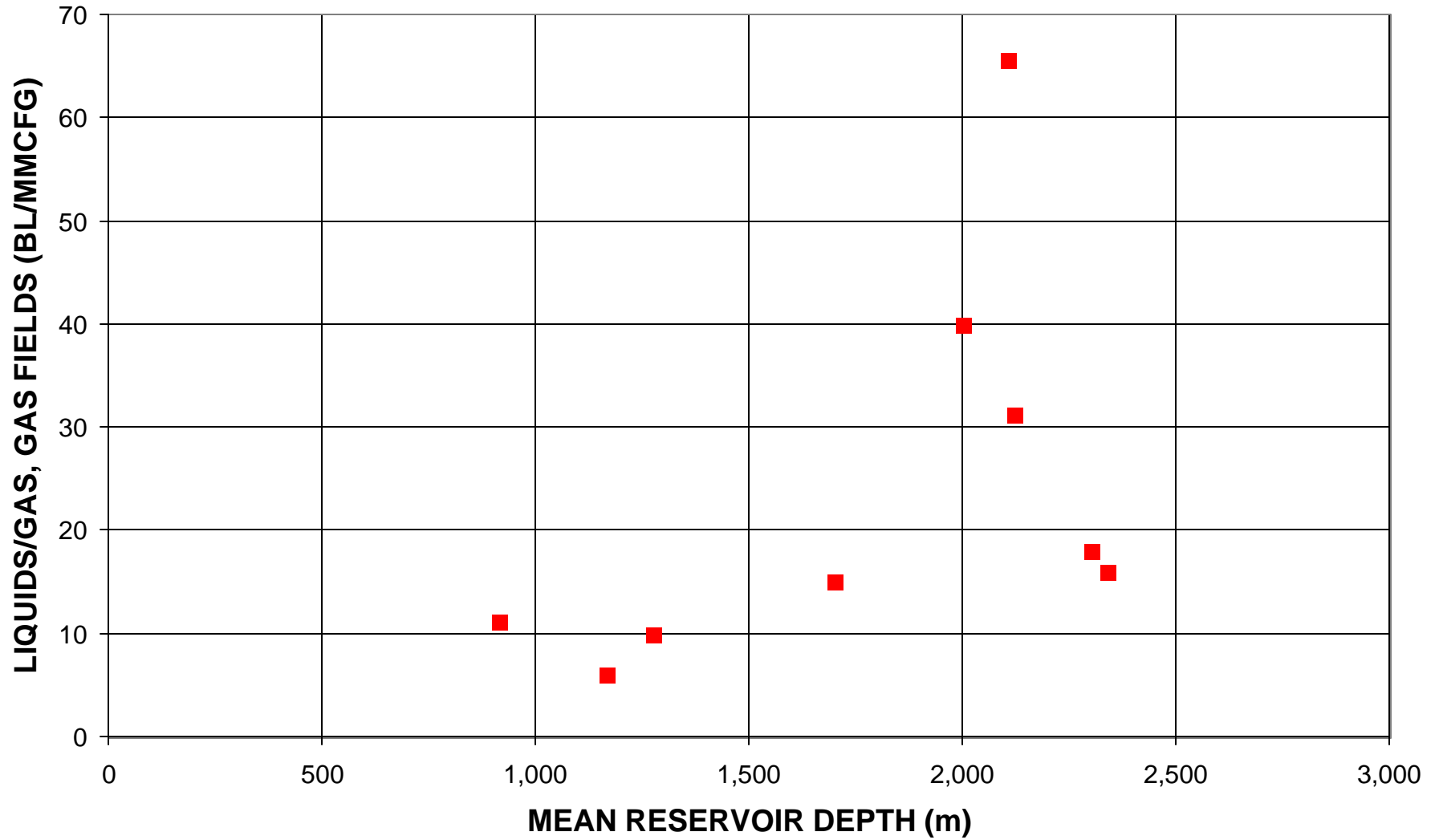
# South Malay Lacustrine, Assessment Unit 37030101



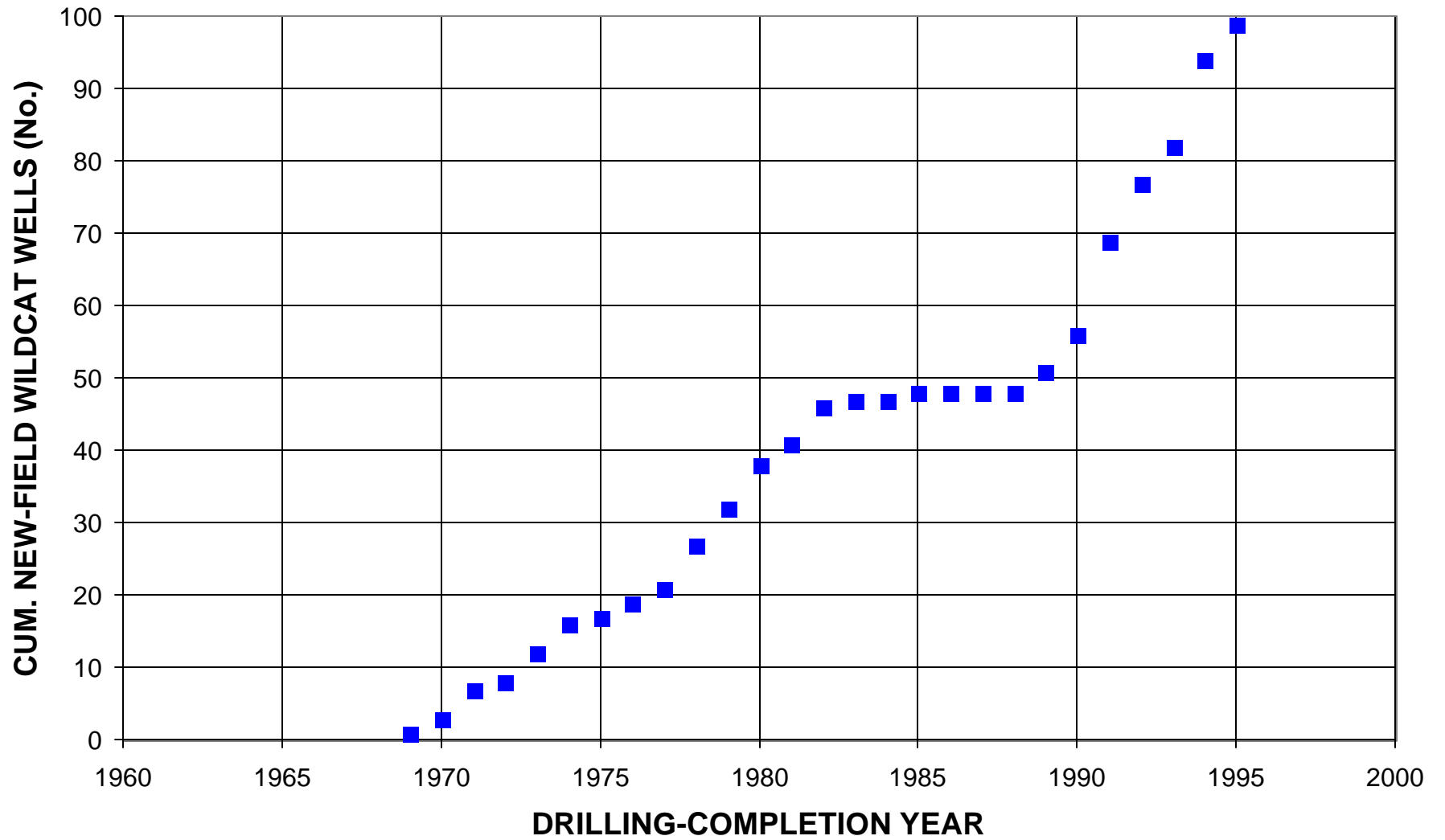
# South Malay Lacustrine, Assessment Unit 37030101



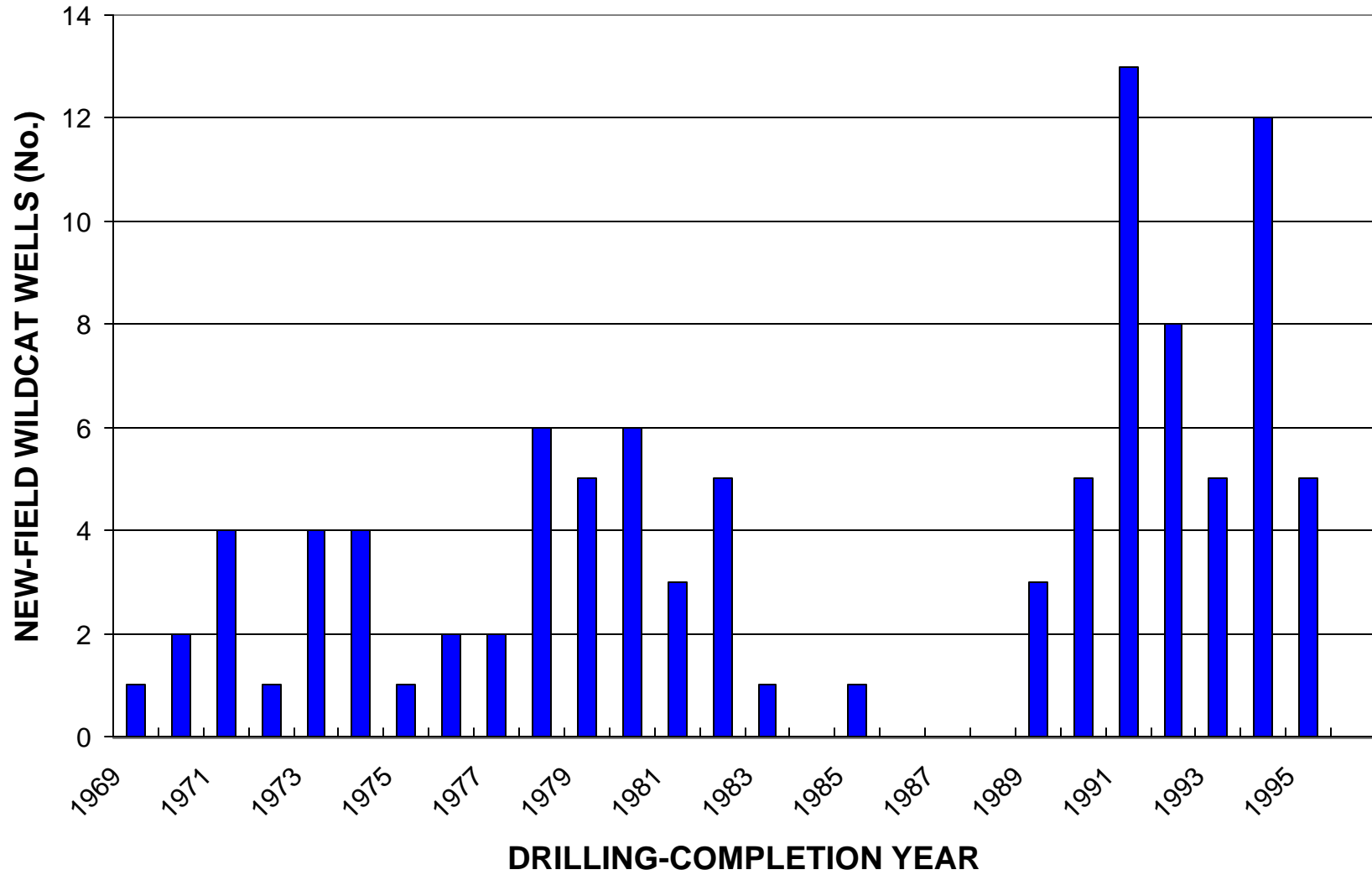
# South Malay Lacustrine, Assessment Unit 37030101



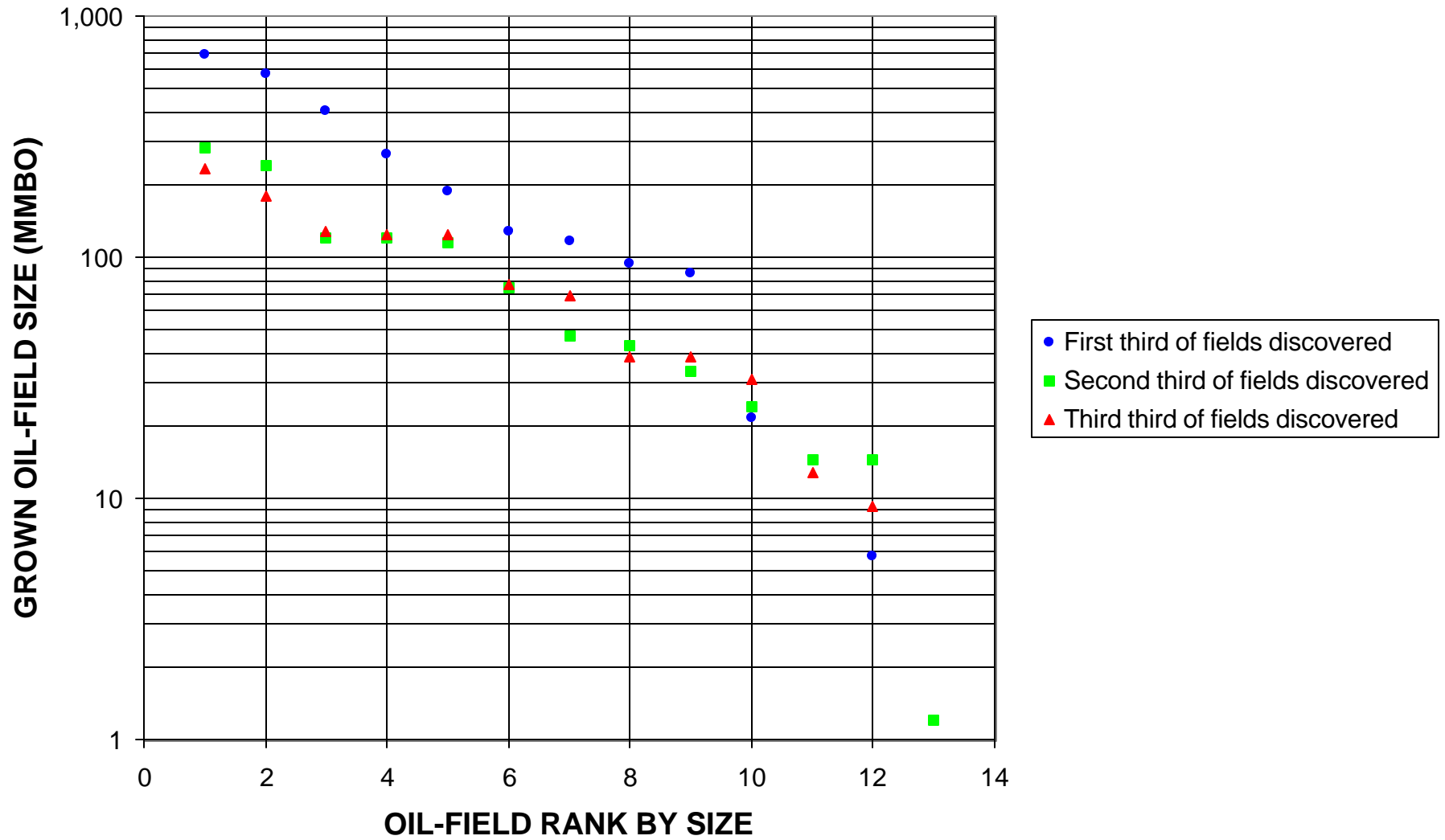
# South Malay Lacustrine, Assessment Unit 37030101



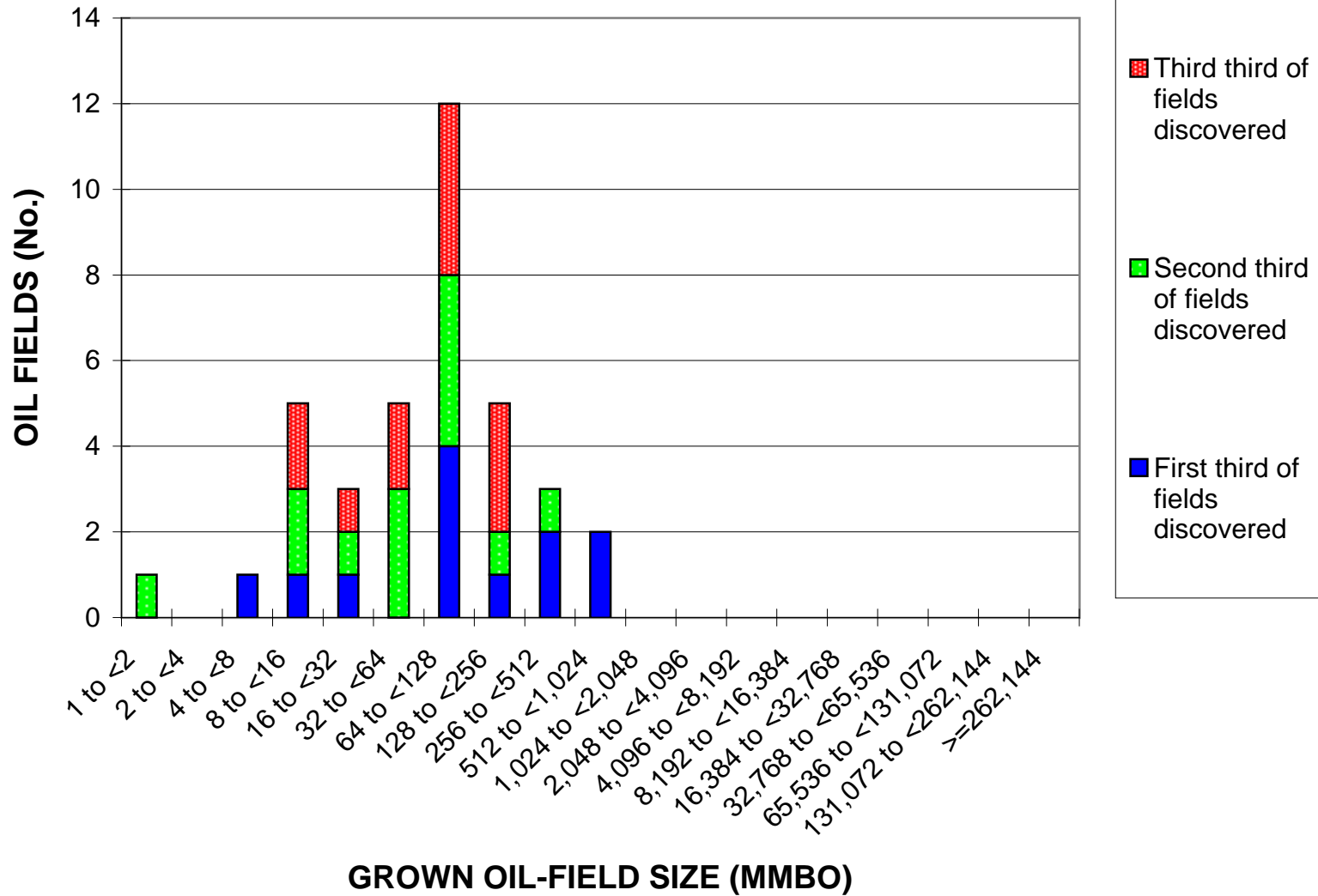
## South Malay Lacustrine, Assessment Unit 37030101



# South Malay Lacustrine, Assessment Unit 37030101

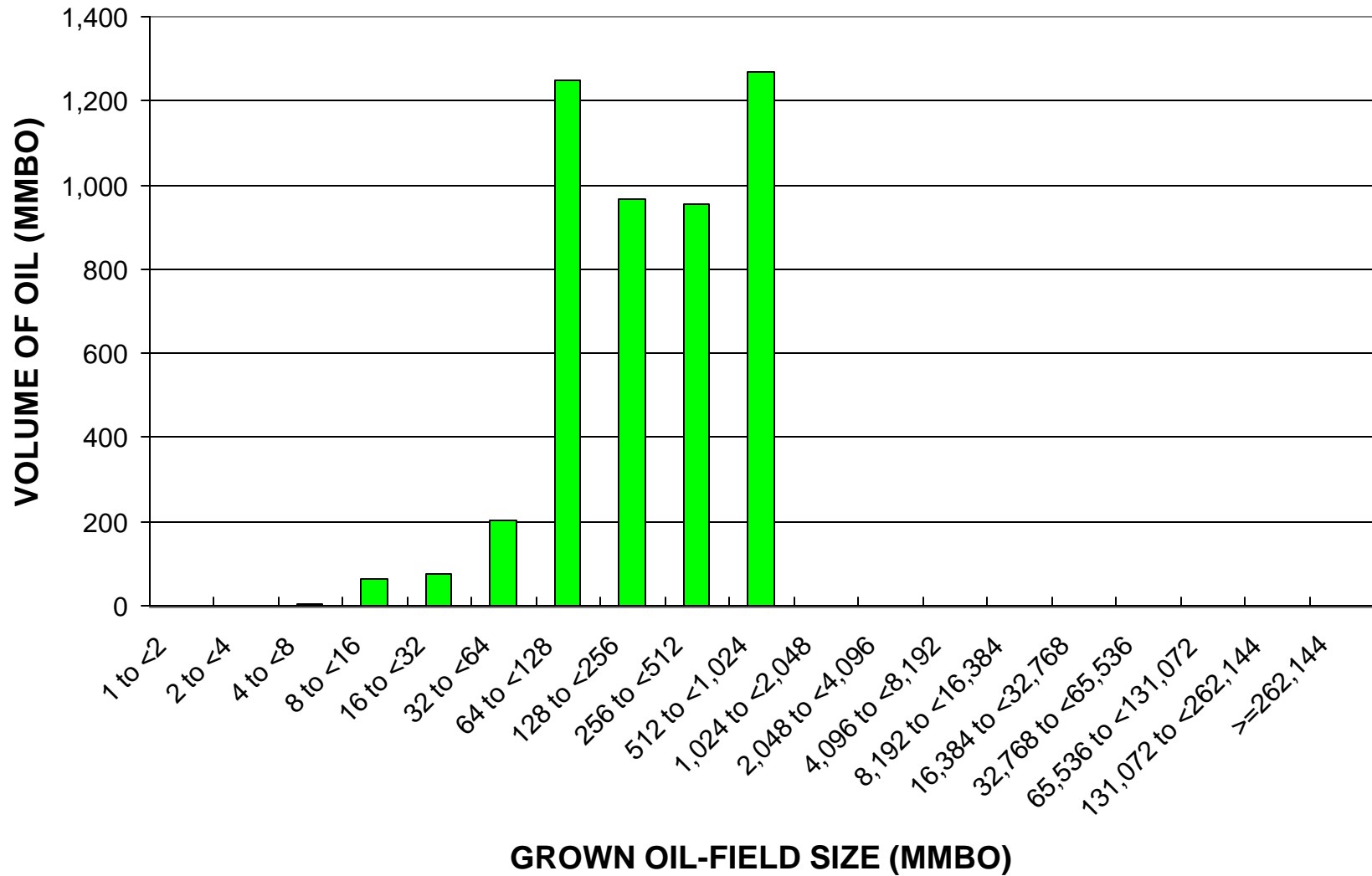


## South Malay Lacustrine, Assessment Unit 37030101

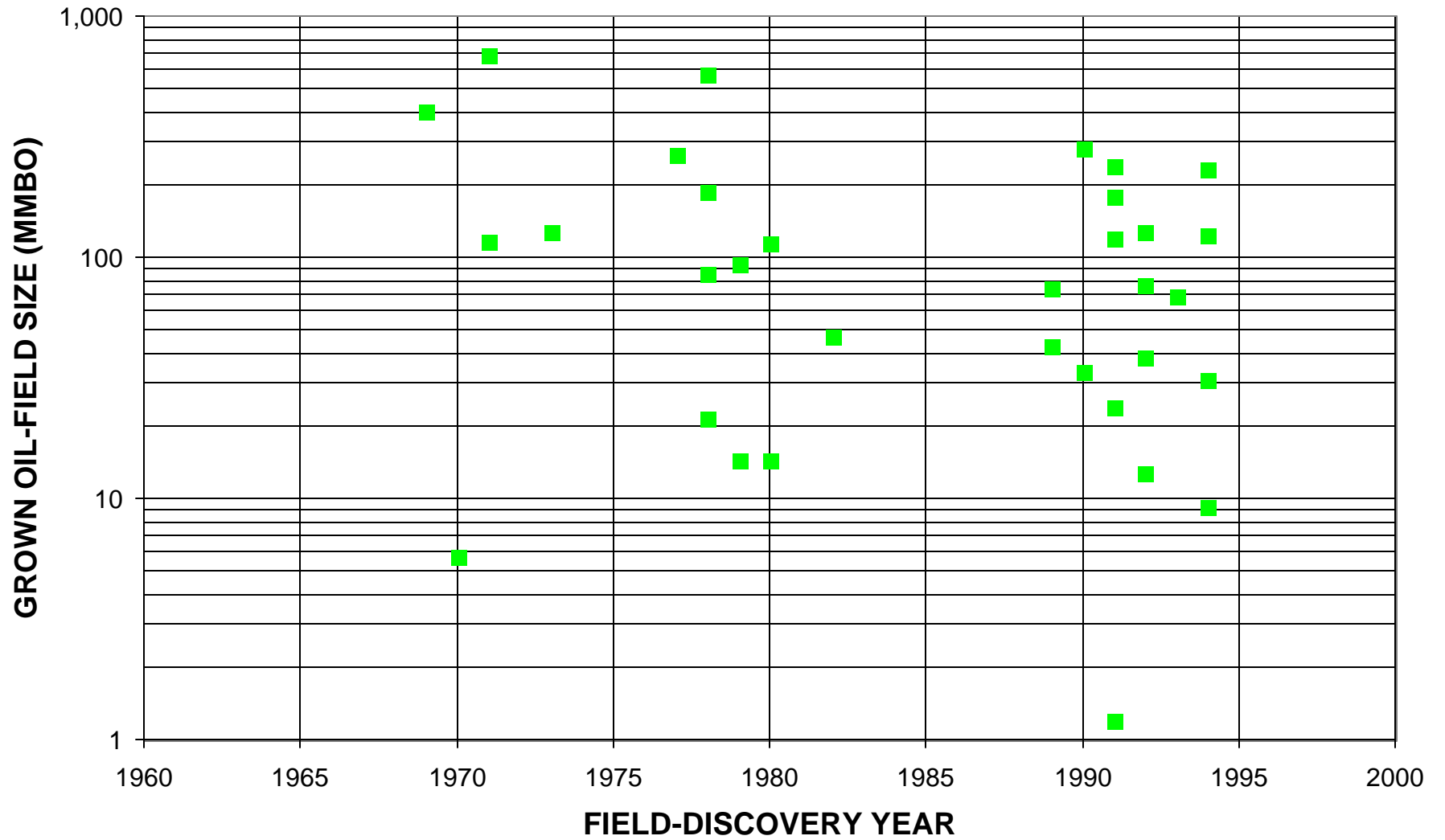




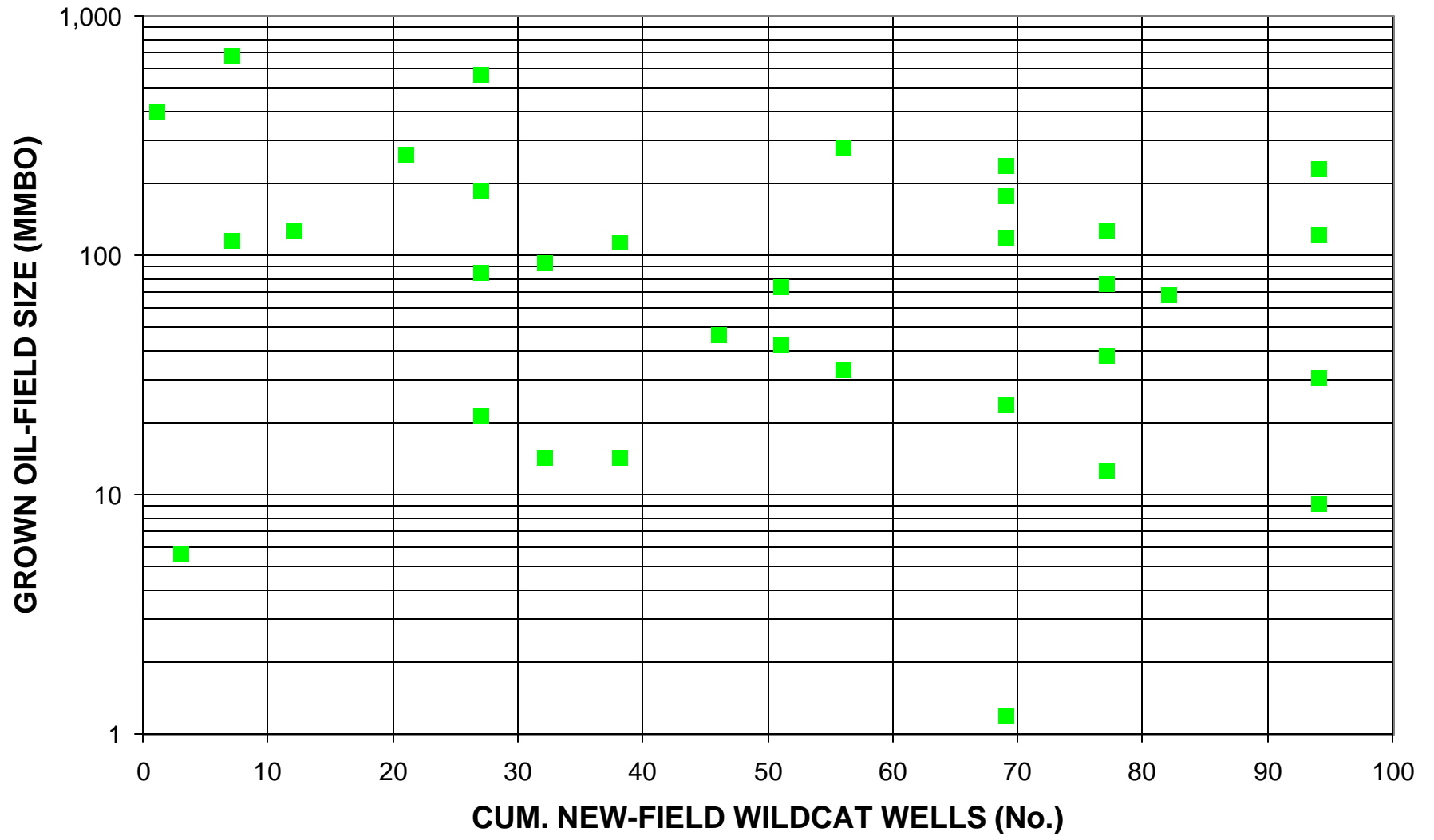
## South Malay Lacustrine, Assessment Unit 37030101



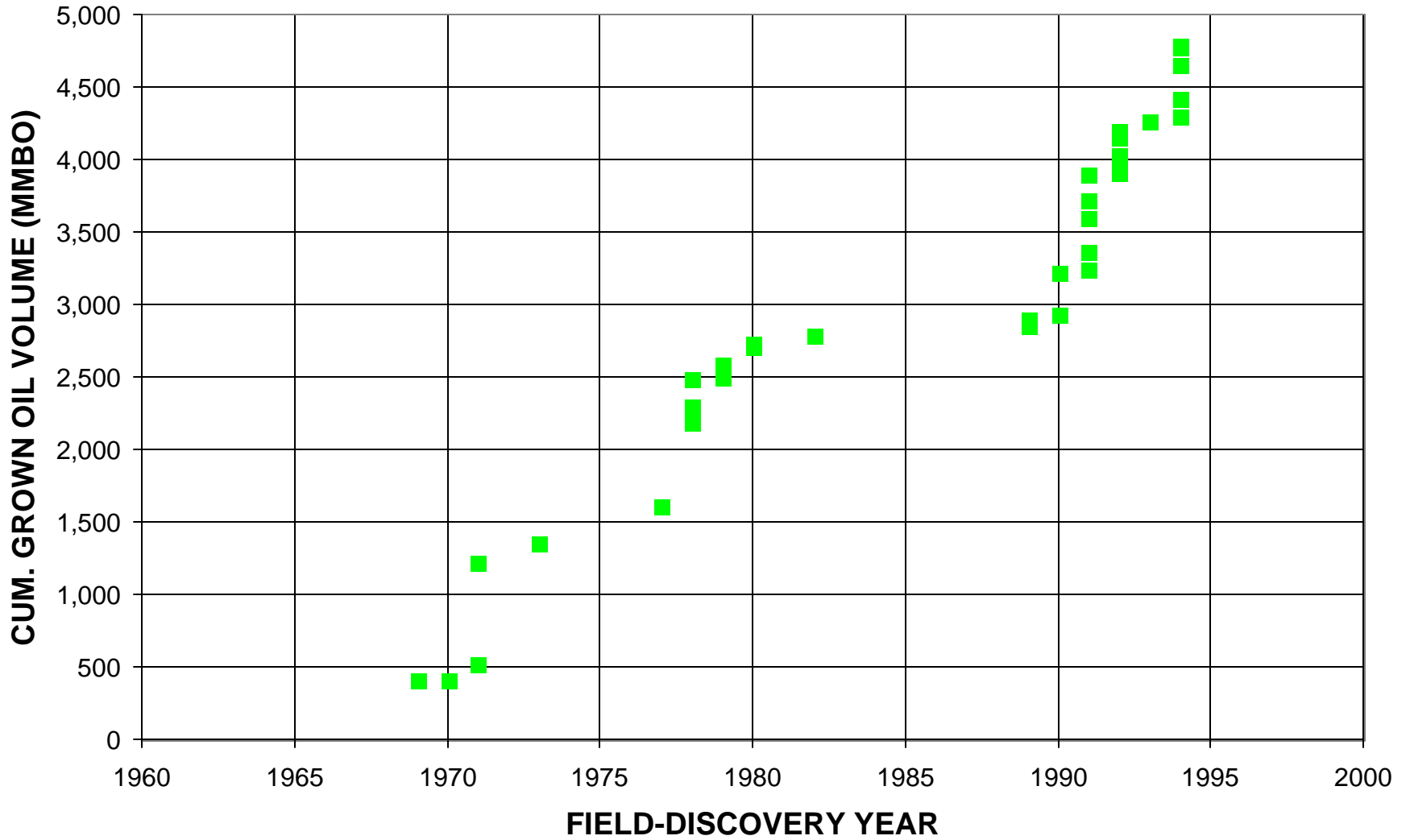
# South Malay Lacustrine, Assessment Unit 37030101



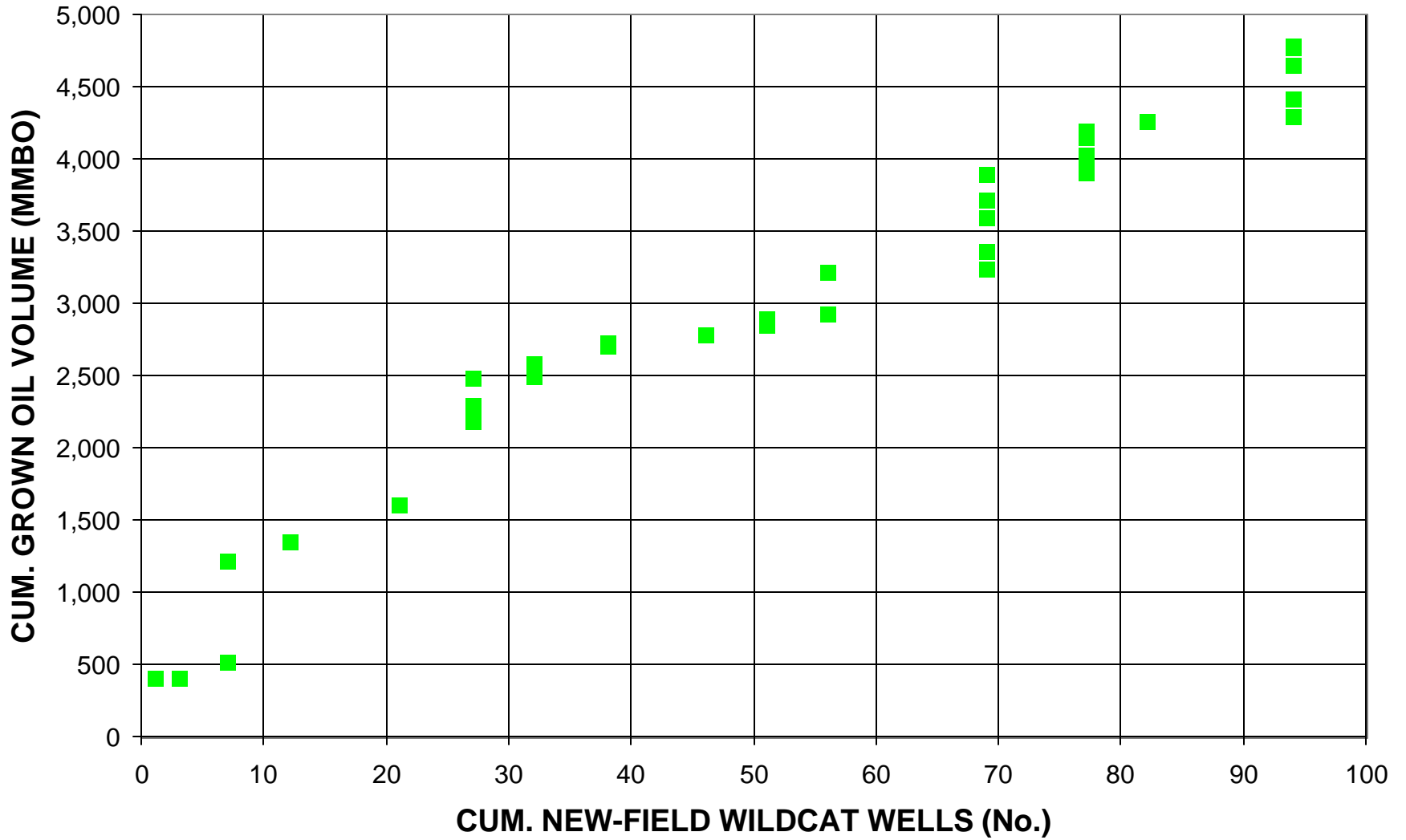
# South Malay Lacustrine, Assessment Unit 37030101



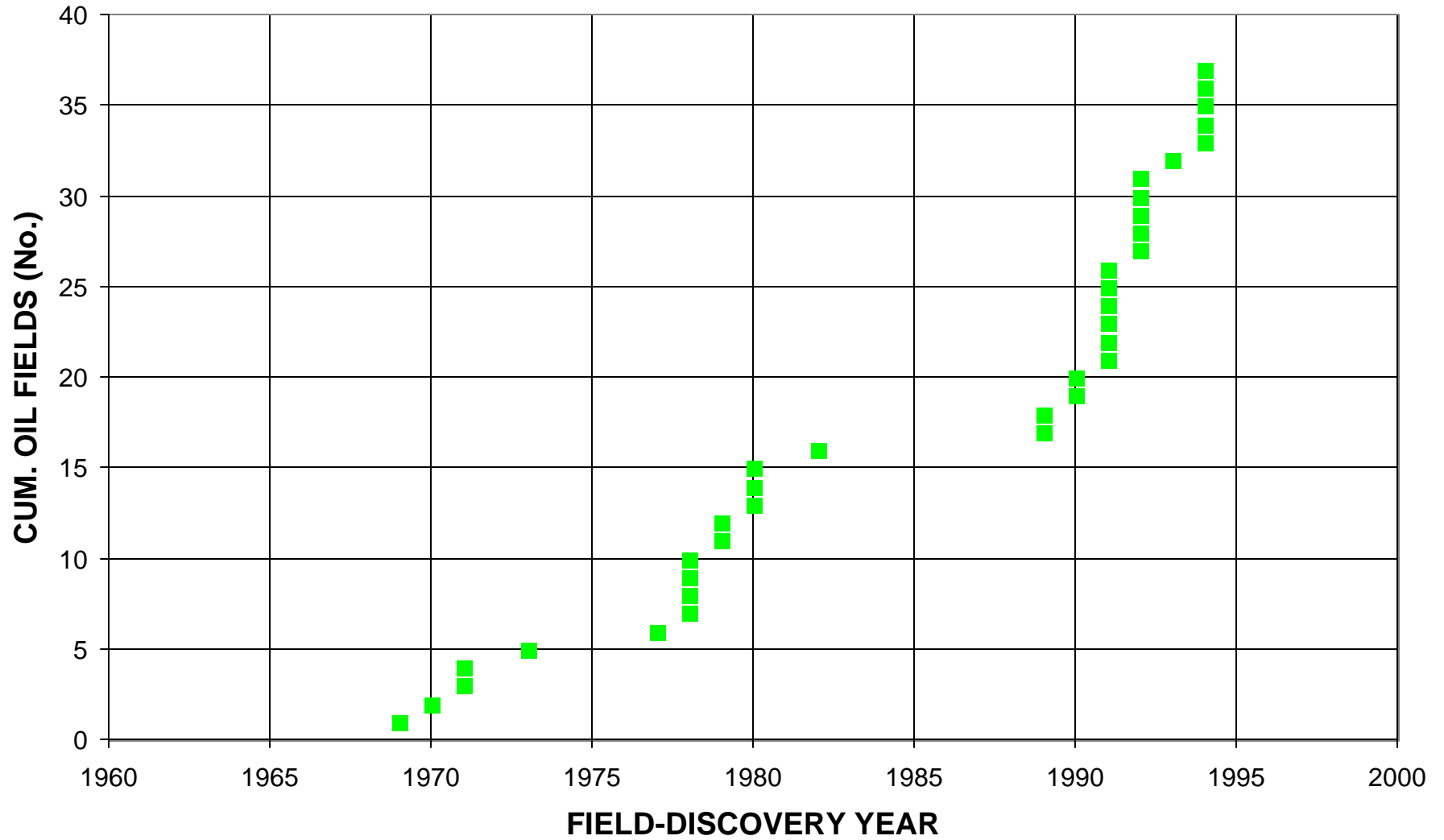
# South Malay Lacustrine, Assessment Unit 37030101



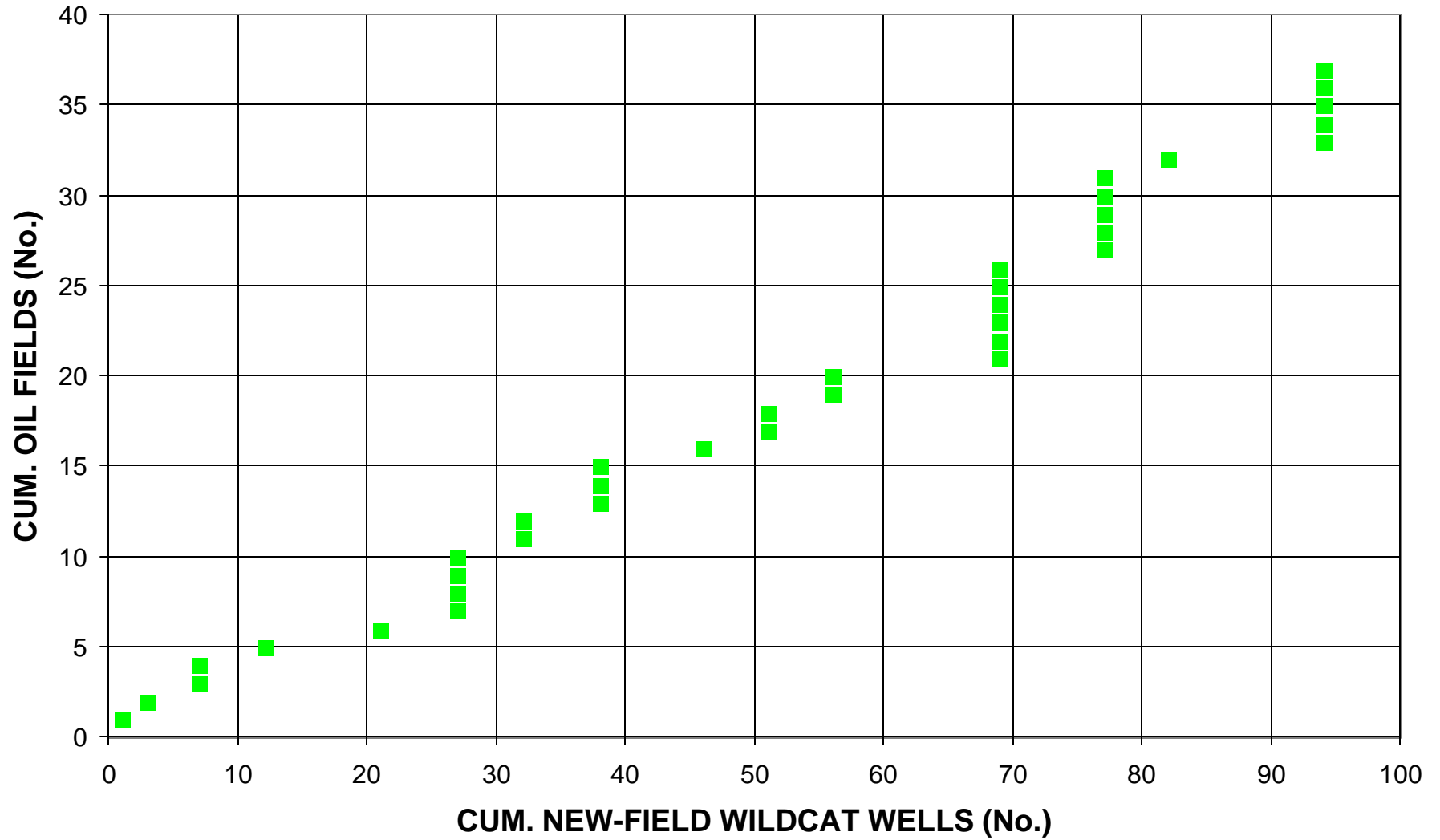
# South Malay Lacustrine, Assessment Unit 37030101



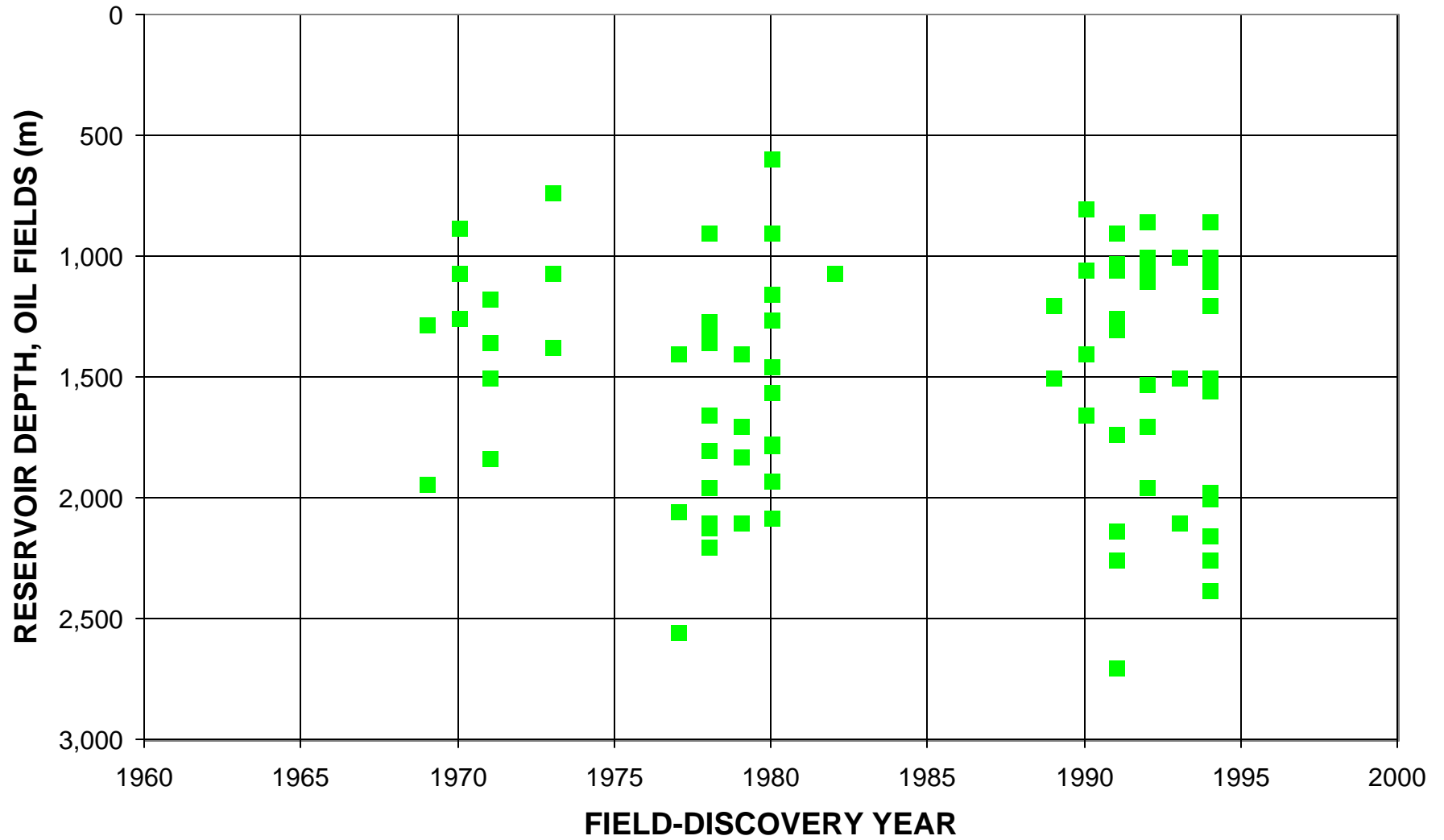
# South Malay Lacustrine, Assessment Unit 37030101



# South Malay Lacustrine, Assessment Unit 37030101

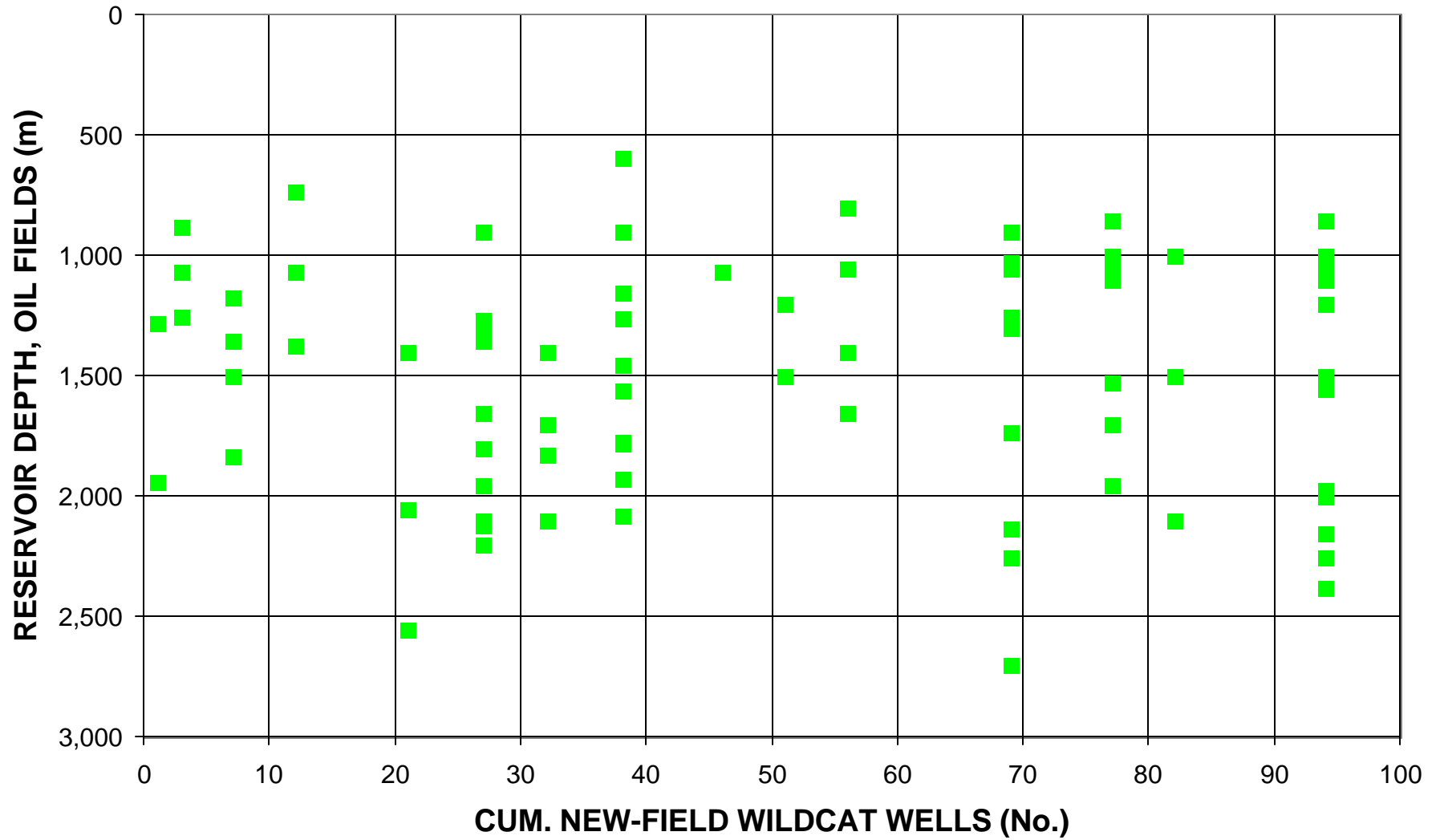


# South Malay Lacustrine, Assessment Unit 37030101

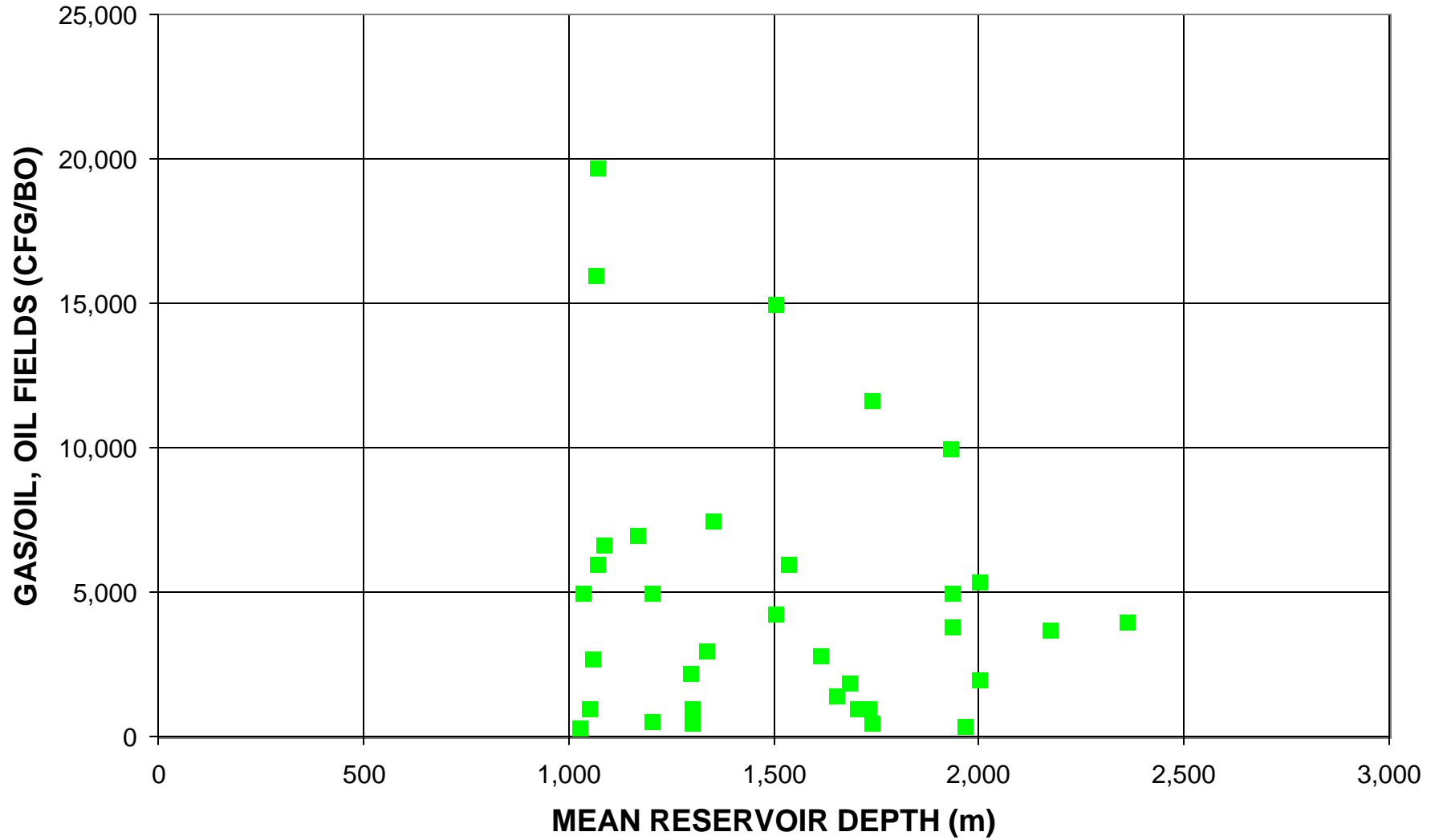




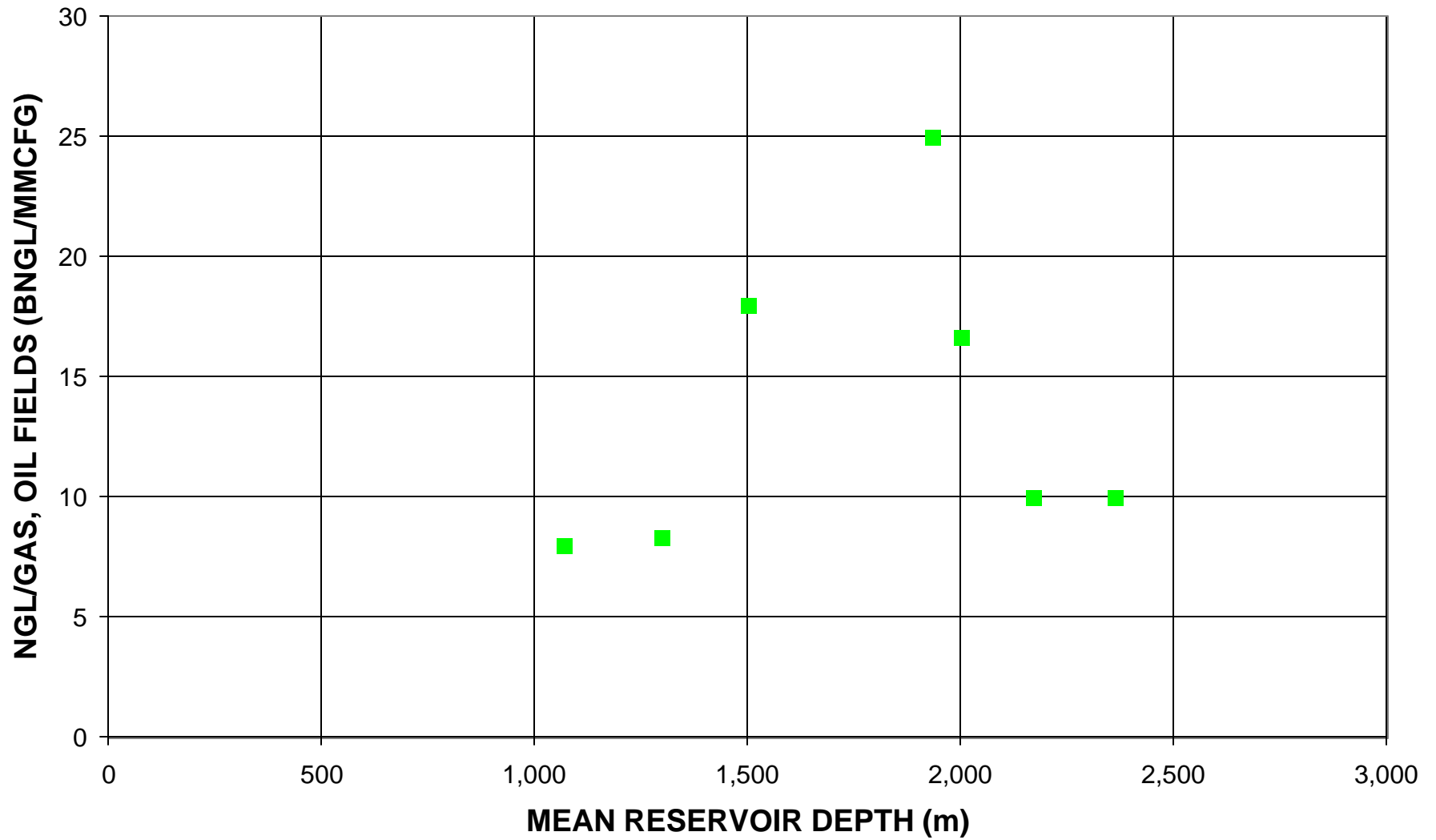
# South Malay Lacustrine, Assessment Unit 37030101



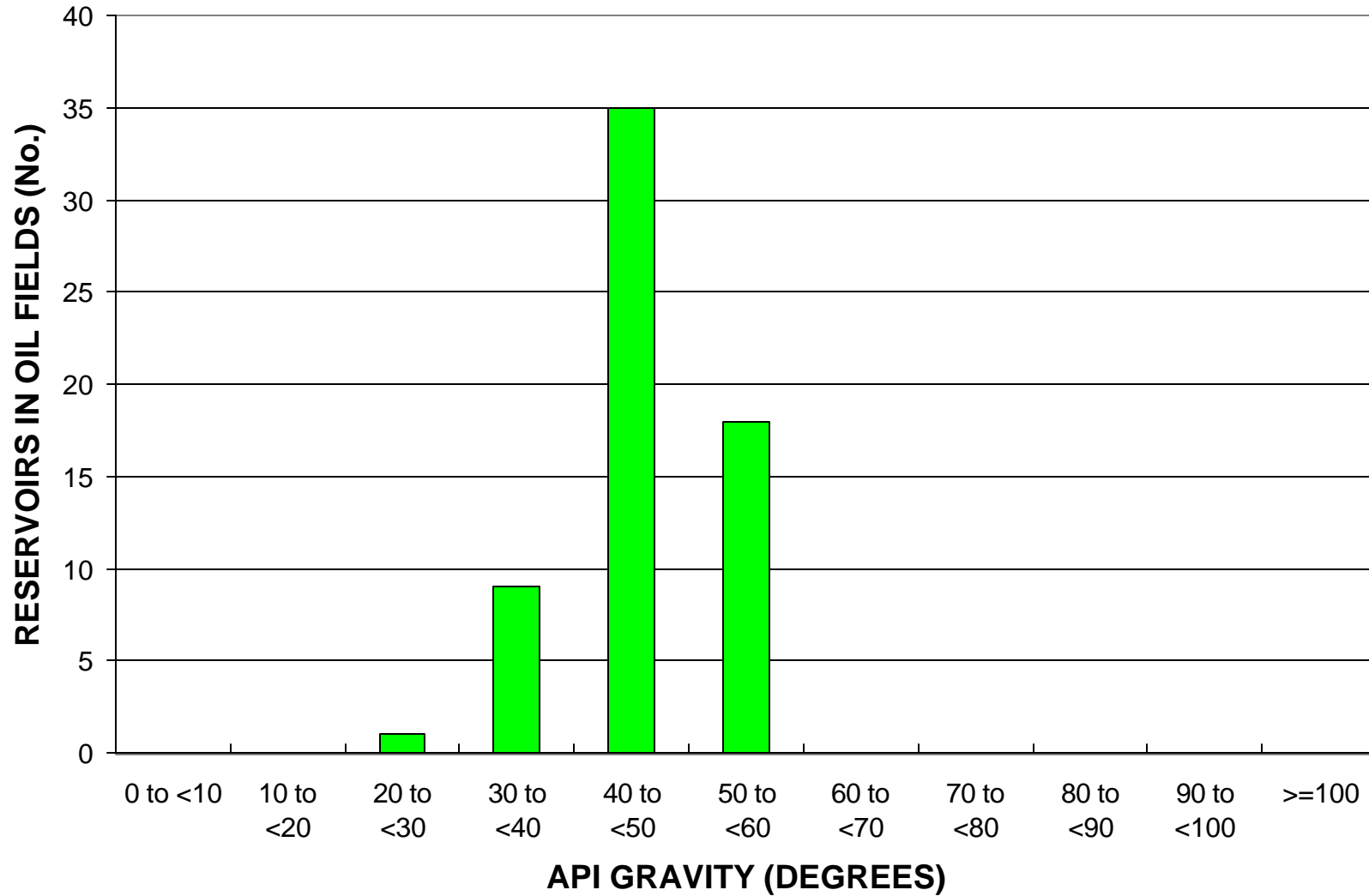
# South Malay Lacustrine, Assessment Unit 37030101



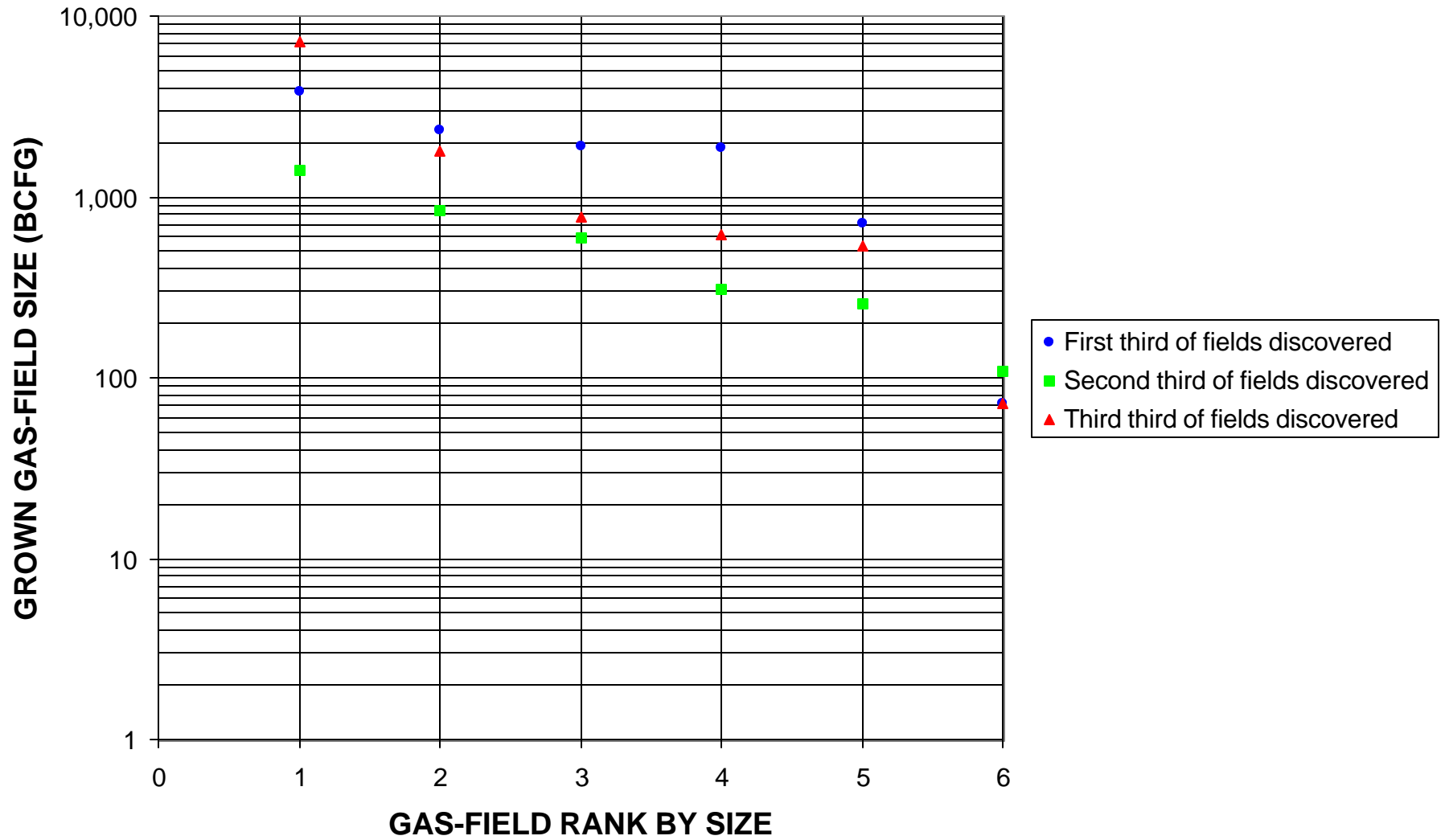
## South Malay Lacustrine, Assessment Unit 37030101



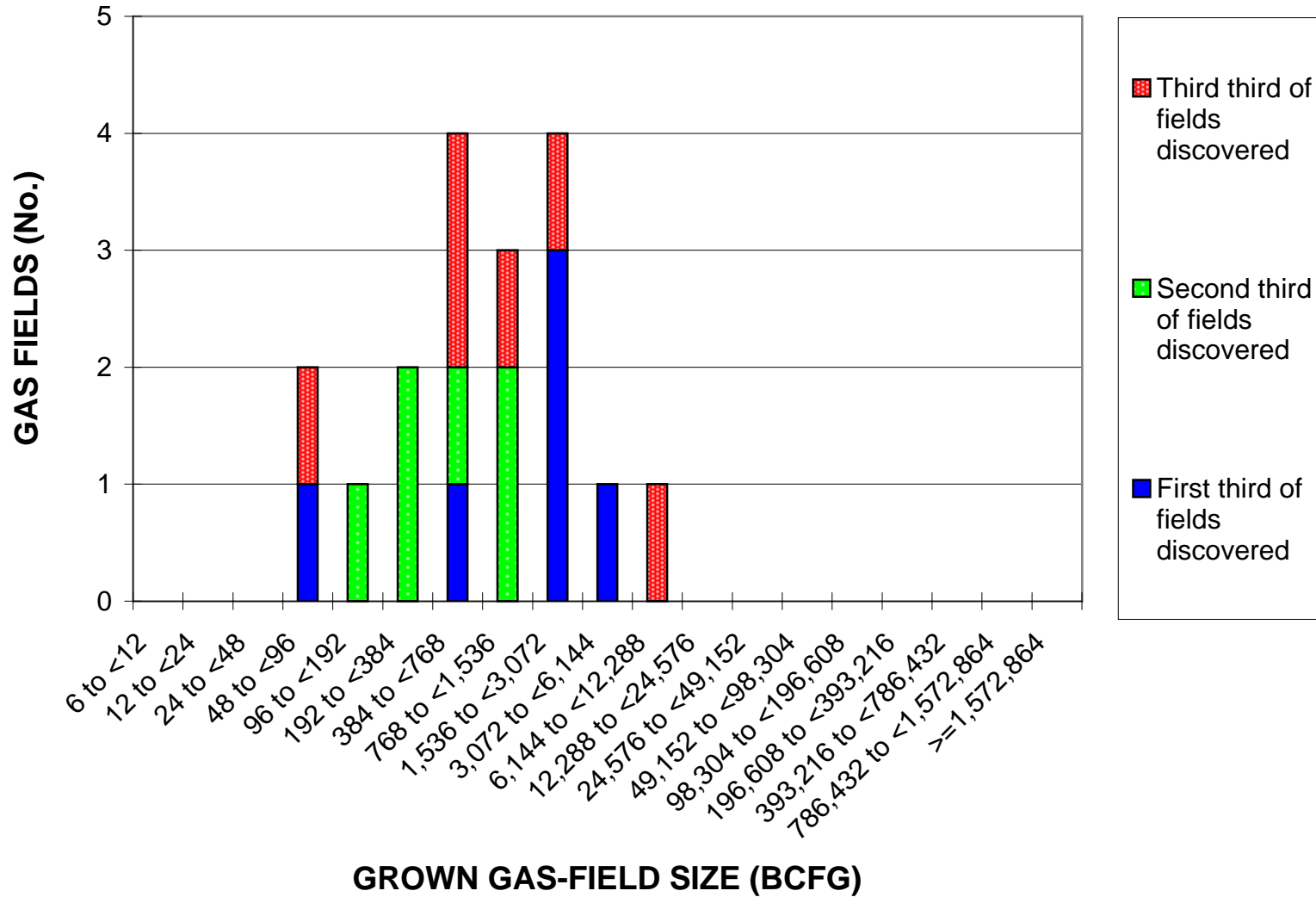
## South Malay Lacustrine, Assessment Unit 37030101



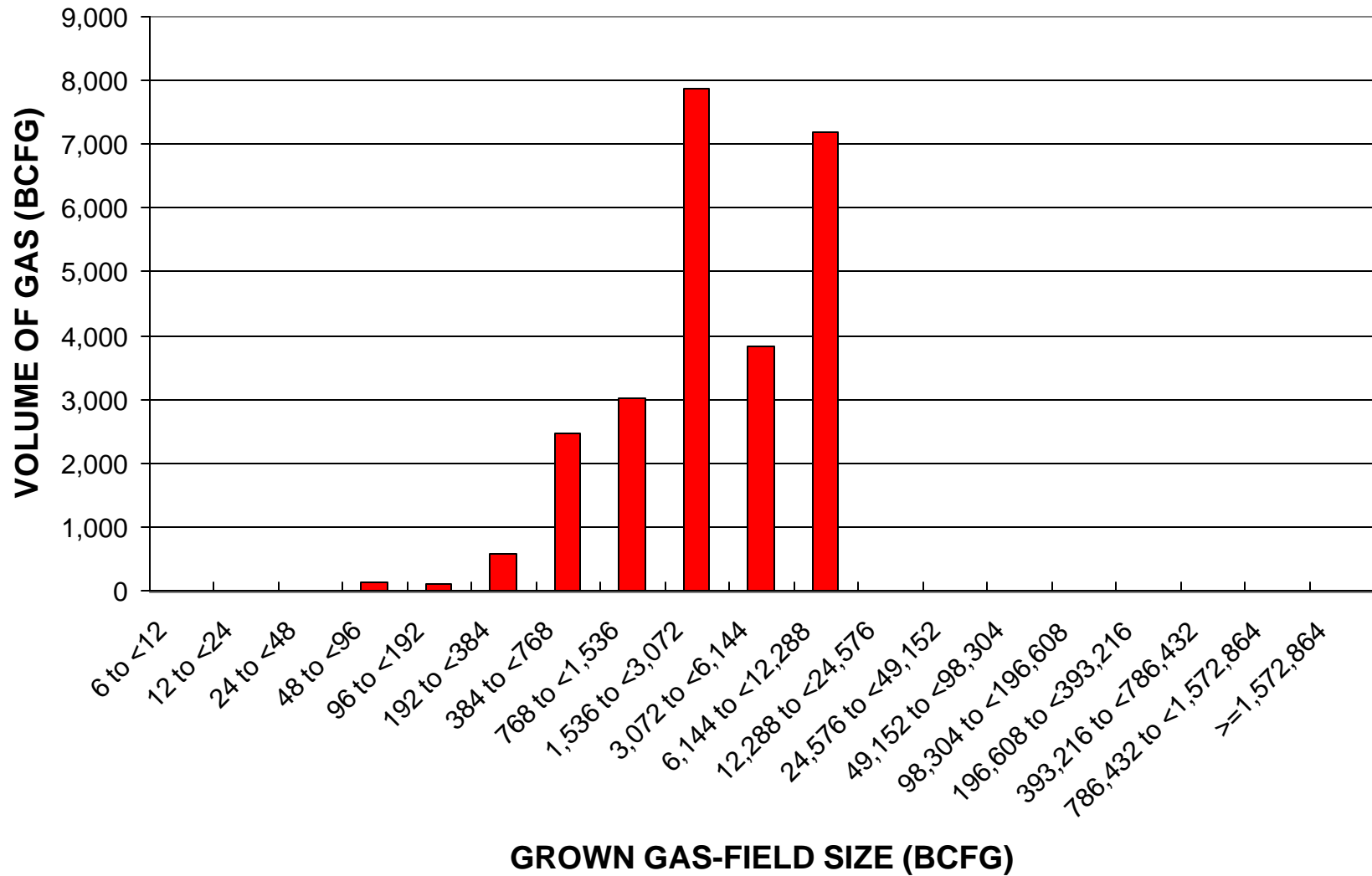
# South Malay Lacustrine, Assessment Unit 37030101



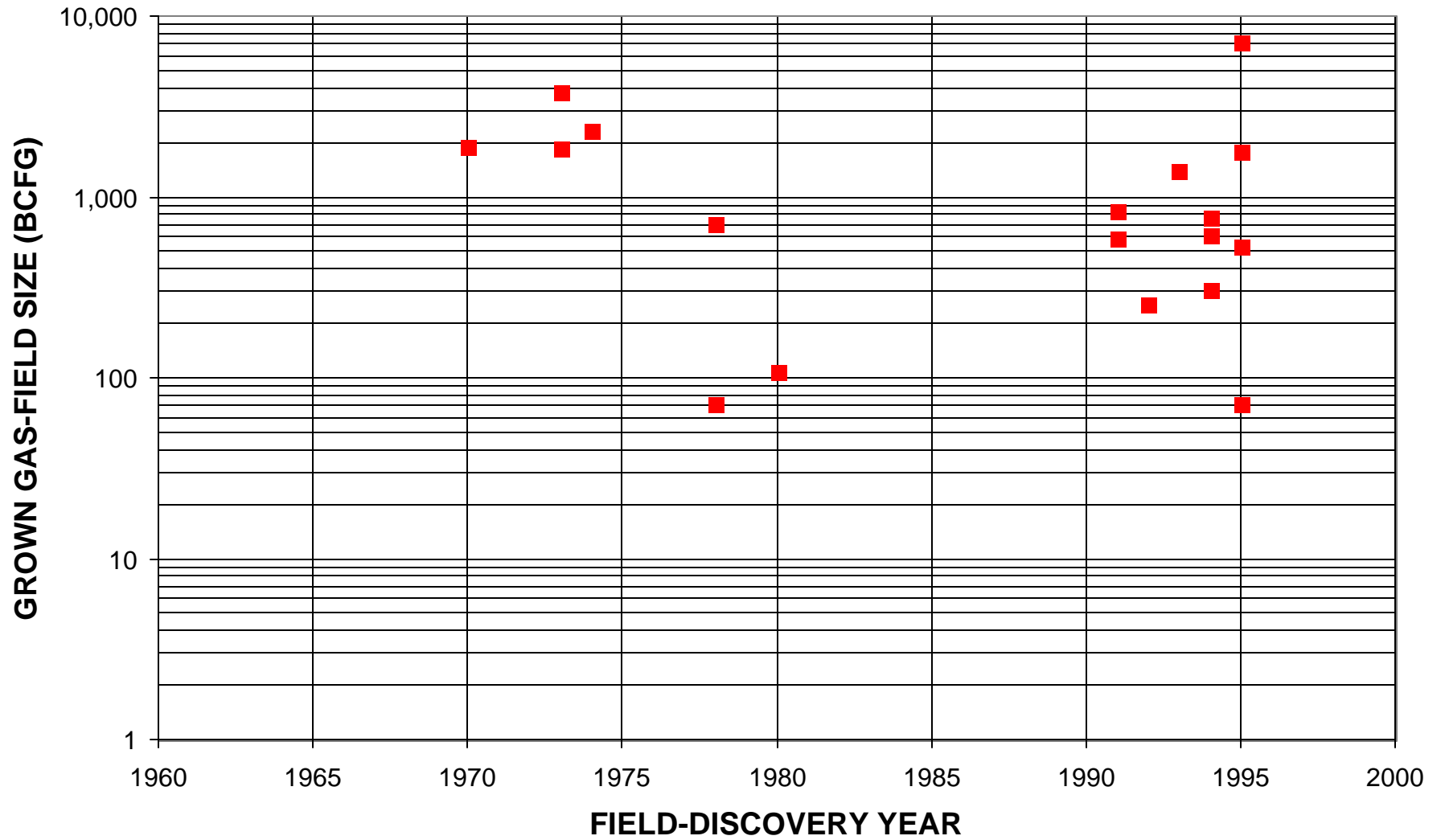
## South Malay Lacustrine, Assessment Unit 37030101



## South Malay Lacustrine, Assessment Unit 37030101

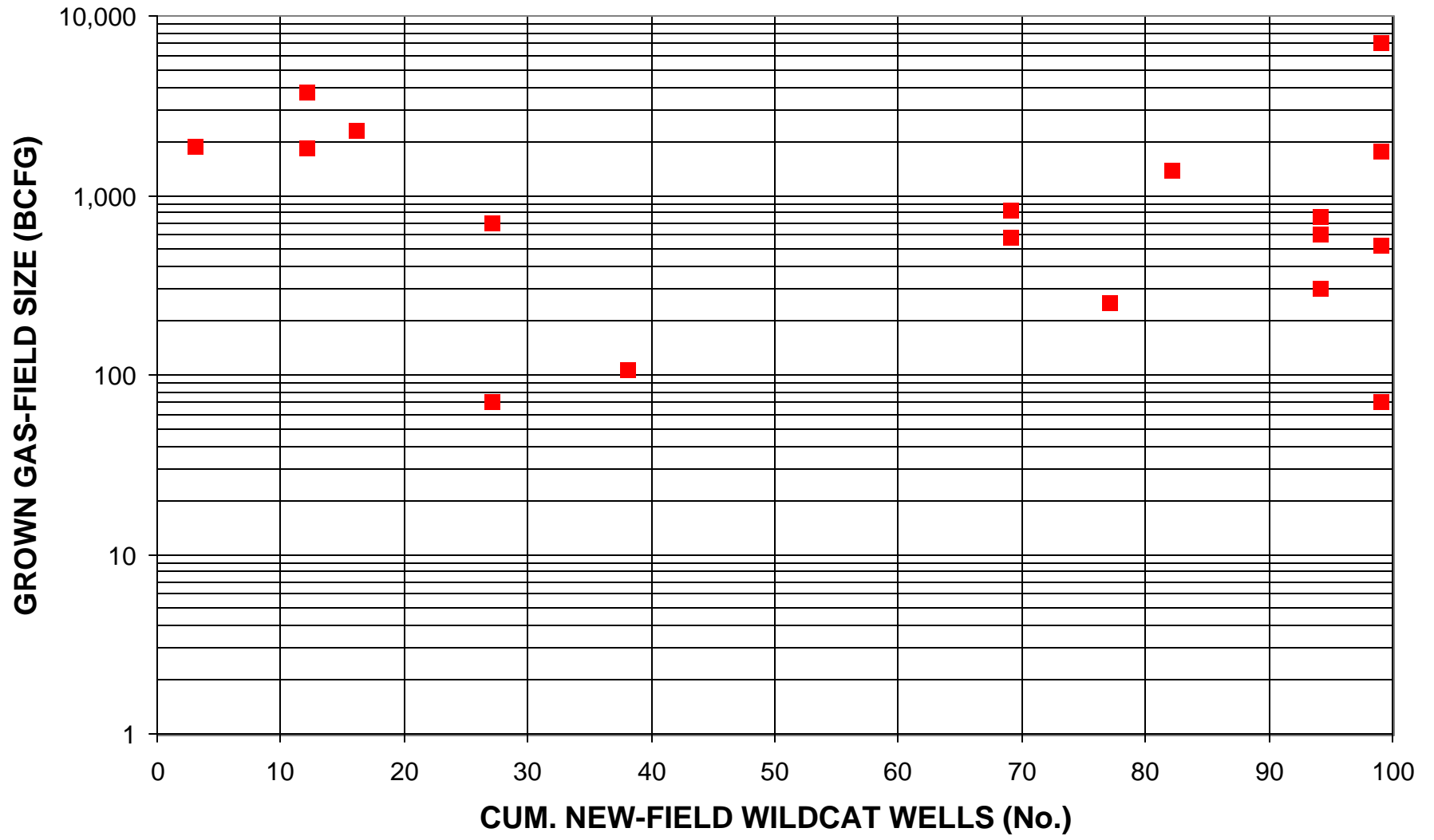


# South Malay Lacustrine, Assessment Unit 37030101

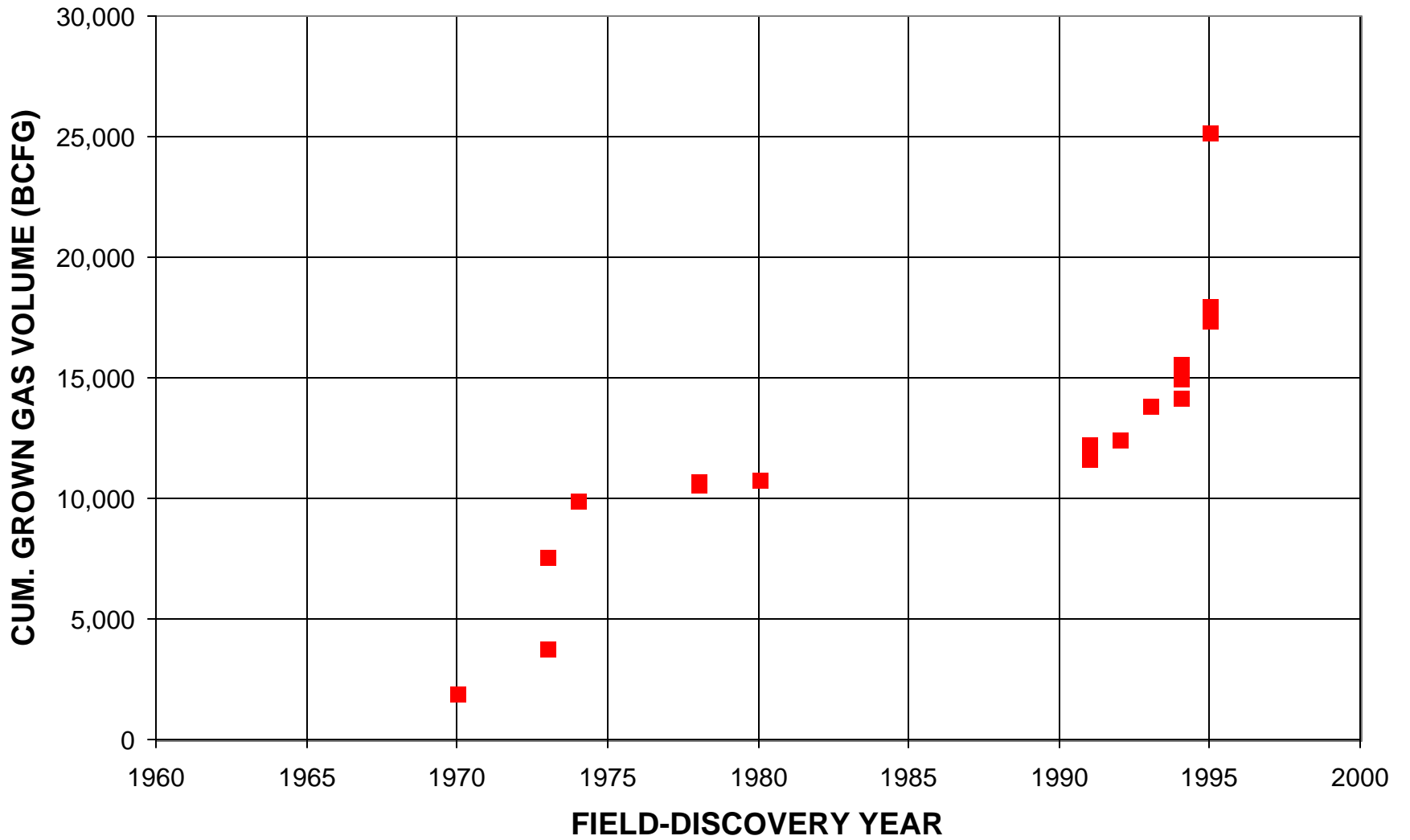




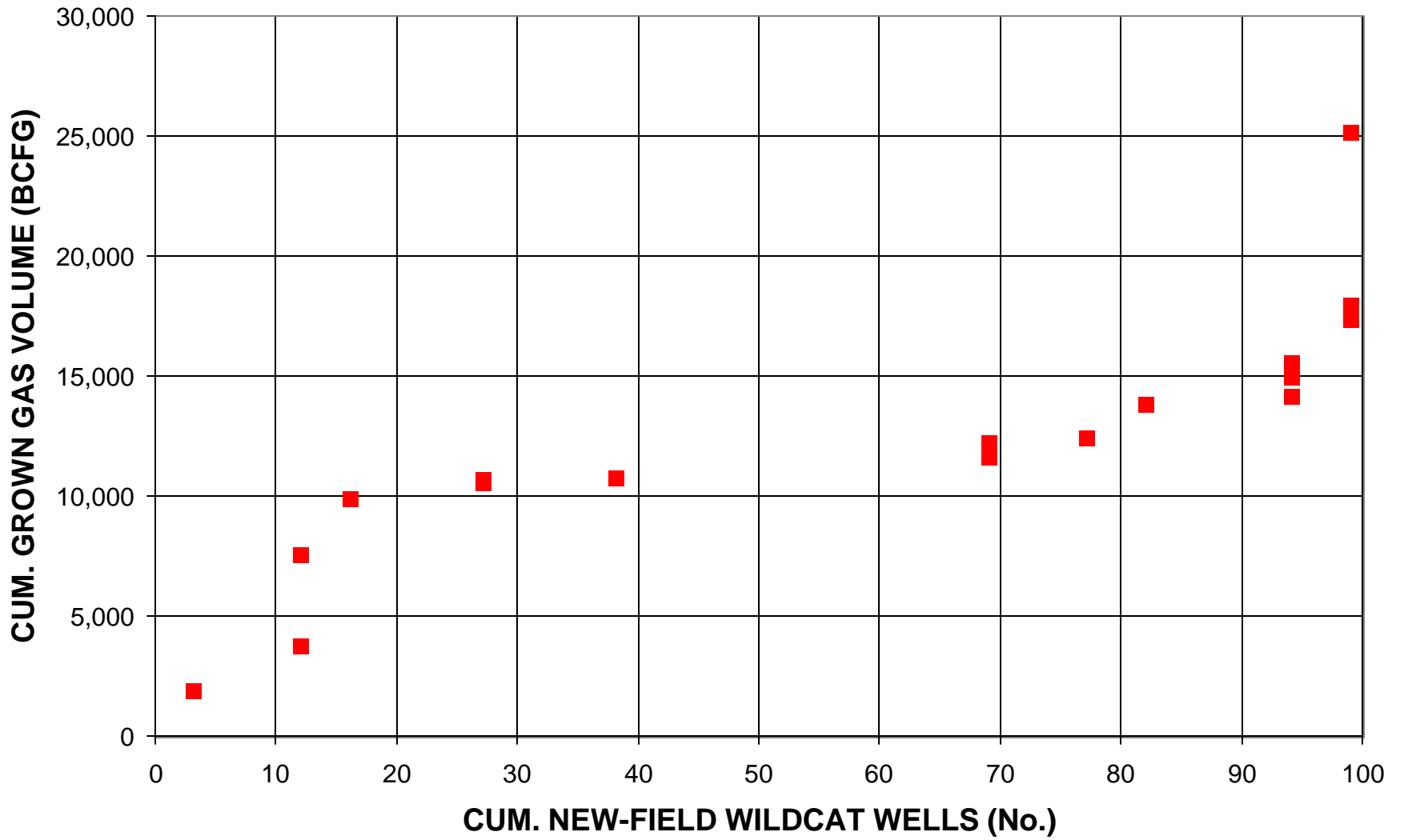
# South Malay Lacustrine, Assessment Unit 37030101



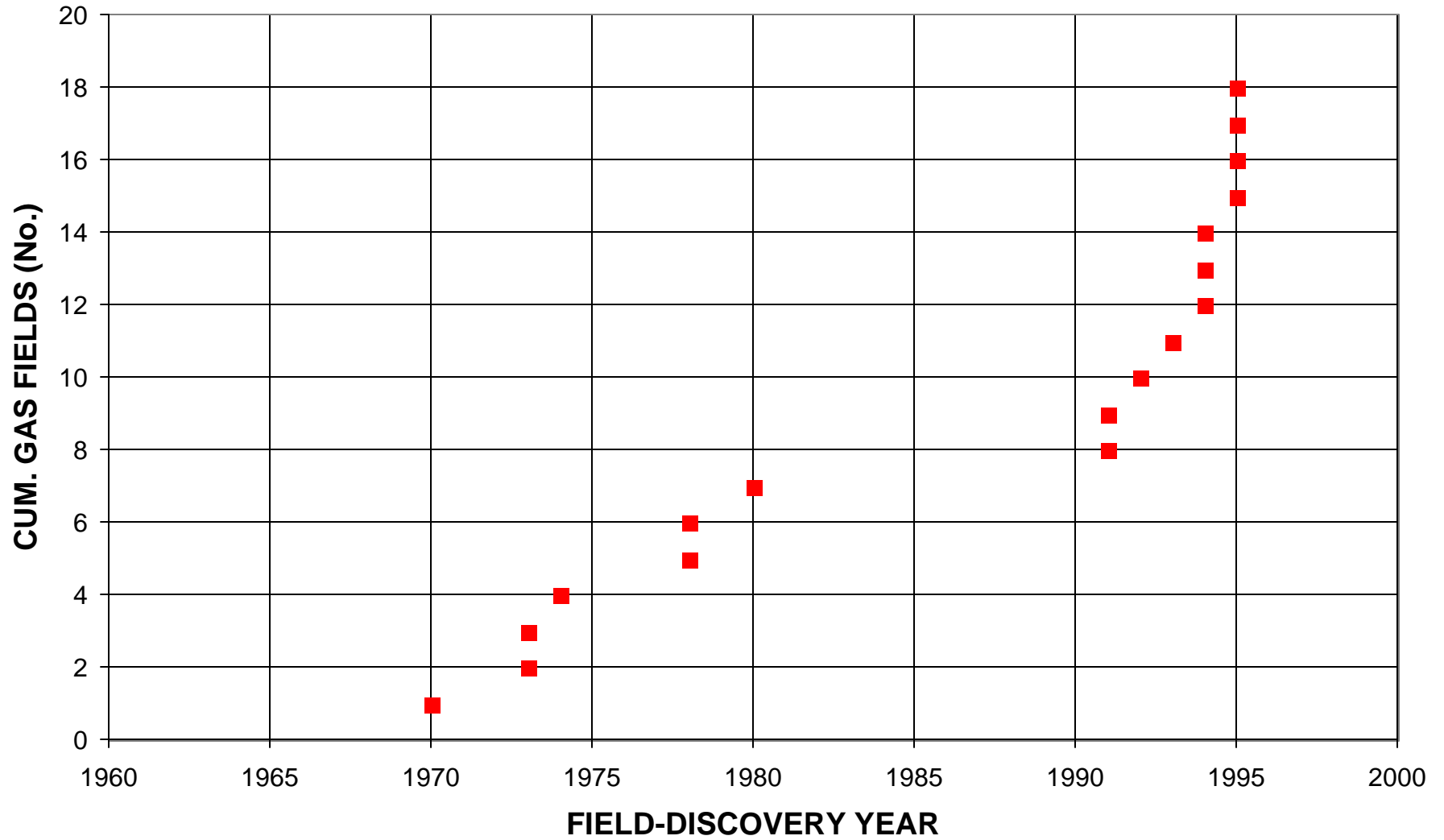
# South Malay Lacustrine, Assessment Unit 37030101



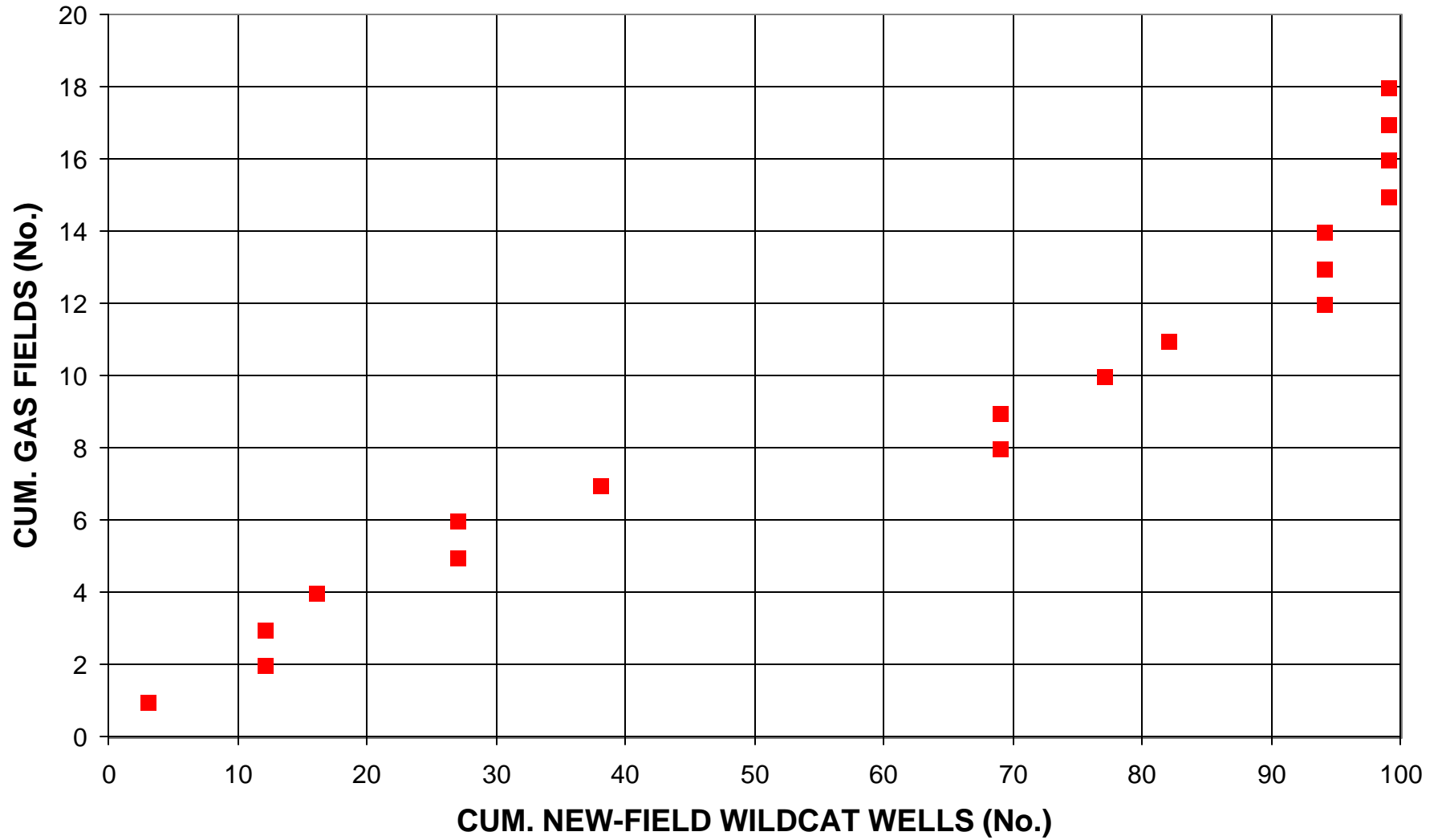
# South Malay Lacustrine, Assessment Unit 37030101



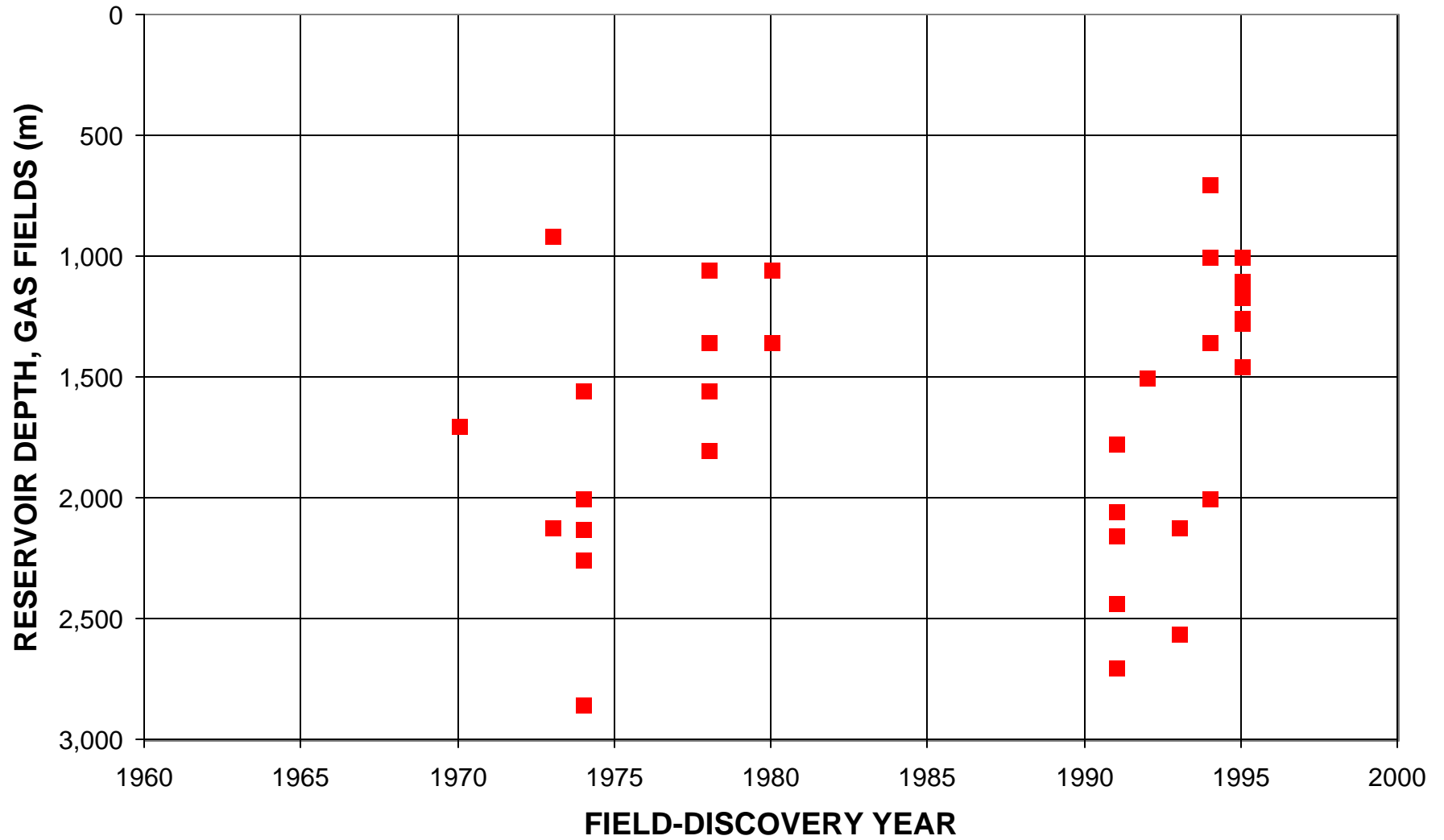
# South Malay Lacustrine, Assessment Unit 37030101



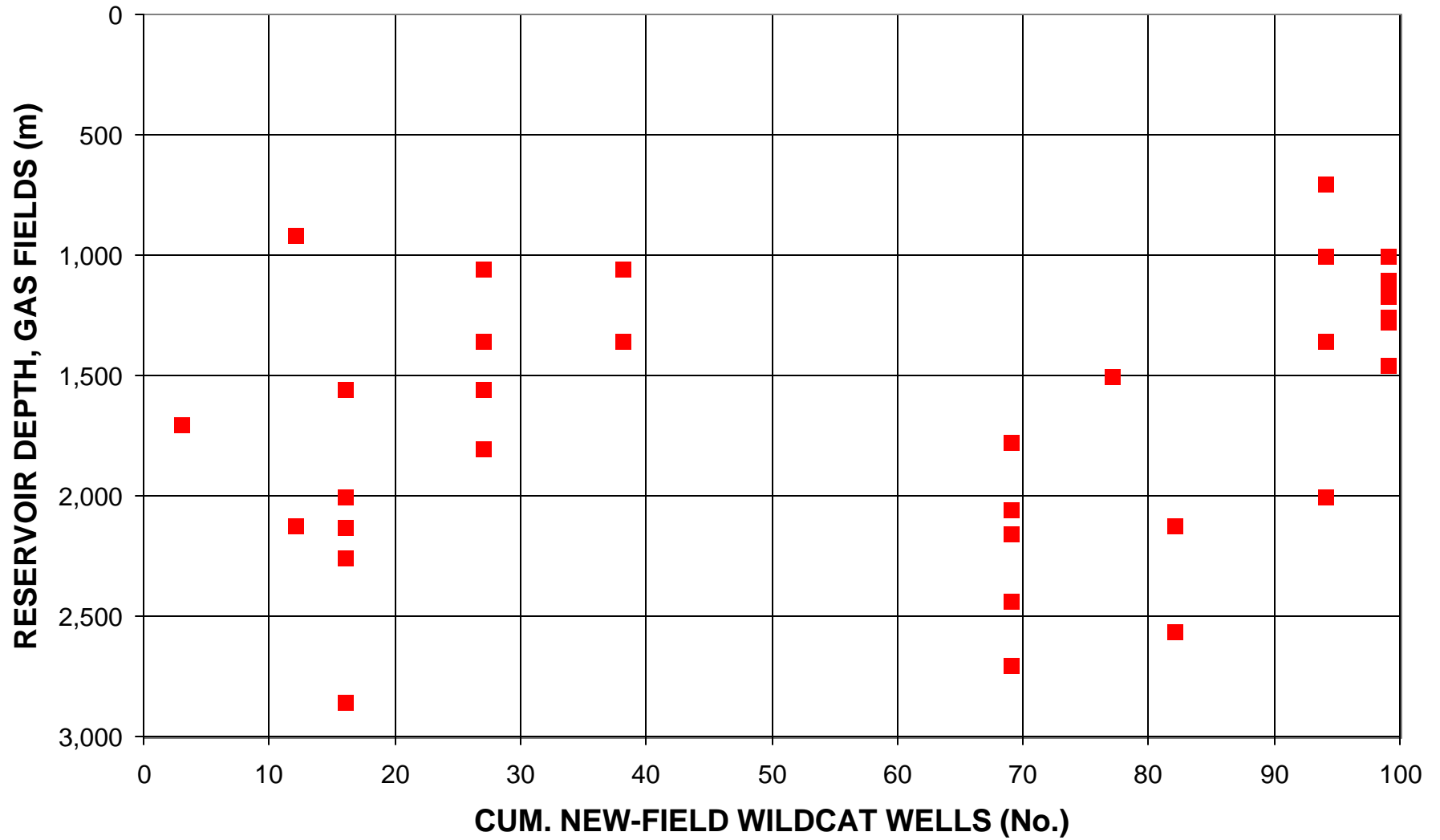
# South Malay Lacustrine, Assessment Unit 37030101



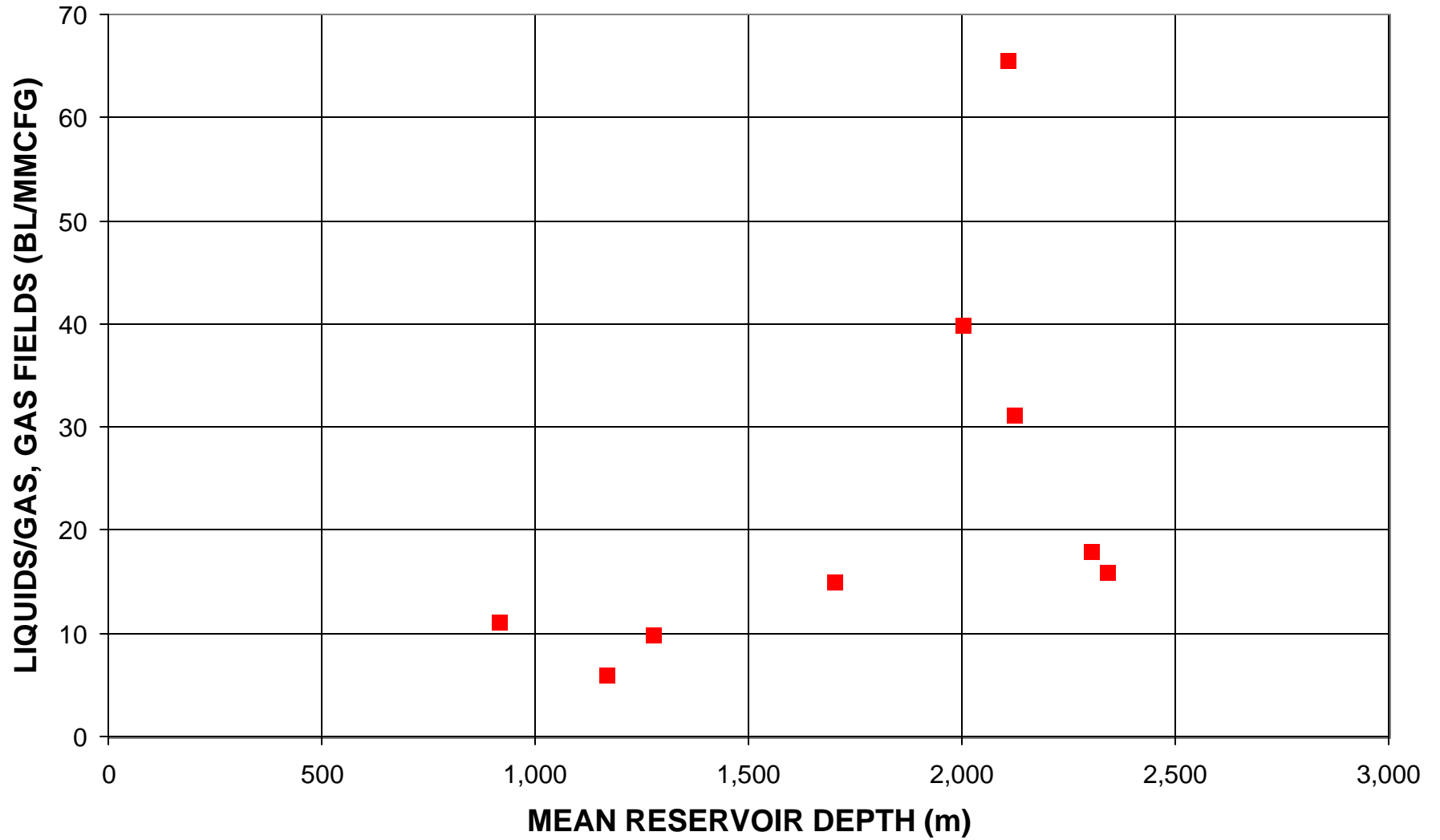
# South Malay Lacustrine, Assessment Unit 37030101



# South Malay Lacustrine, Assessment Unit 37030101



# South Malay Lacustrine, Assessment Unit 37030101





**South Malay Lacustrine, Assessment Unit 37030101**  
**Volumes of Discovered Petroleum**

[MMBO, million barrels of oil. BCFG, billion cubic feet of gas. MMBNGL, million barrels of natural gas liquids. Fields containing less than 1 MMBO in oil fields or 6 BCFG in gas fields were not considered in the assessment. Fields were classified as oil or gas by the USGS. Fields without reported discovery dates were not included. NA means not applicable and is shown for volumes where only one field is present. Calculated values may not be equal to the sums of the component values because numbers have been independently rounded.]

Field Type	Known (Discovered) Volumes				Grown (Discovered) Volumes			
	Number of Fields	Oil (MMBO)	Gas (BCFG)	NGL (MMBNGL)	Number of Fields	Oil (MMBO)	Gas (BCFG)	NGL (MMBNGL)
Oil Fields	36	2,951	10,475	23	37	4,788	15,803	54
Gas Fields	18	65	13,595	108	18	94	25,206	210
Fields <1 MMBOE	1	NA	NA	NA	0	0	0	0
All Fields	55	3,017	24,073	131	55	4,881	41,009	264

## South Malay Lacustrine, Assessment Unit 37030101 Discovery-History Sequence

[MMBO, million barrels of oil. BCFG, billion cubic feet of gas. Fields containing less than 1 MMBO in oil fields or 6 BCFG in gas fields were not considered in the assessment. Fields were classified as oil or gas by the USGS. The first half or third shows year of first field discovery as well as end of period. NA means not applicable and is shown where fewer than four fields are present.]

Field Type	Discovery-History Sequence - Known (Discovered) Volumes					
		Year (End of Period)	Number of Fields	Total Volume	Mean Size	Median Size
Oil Fields	<u>Known Sizes (MMBO)</u>					
	First third	1969-1979	12	2,030	169	105
	Second third	1991	12	538	45	34
	Third third	1994	12	383	32	28
	All Oil Fields		36	2,951	82	40
Gas Fields	<u>Known Sizes (BCFG)</u>					
	First third	1970-1978	6	9,100	1,517	1,625
	Second third	1994	6	1,375	229	175
	Third third	1995	6	3,120	520	225
	All Gas Fields		18	13,595	755	300

**South Malay Lacustrine, Assessment Unit 37030101  
Discovery-History Sequence**

[MMBO, million barrels of oil. BCFG, billion cubic feet of gas. Fields containing less than 1 MMBO in oil fields or 6 BCFG in gas fields were not considered in the assessment. Fields were classified as oil or gas by the USGS. The first half or third shows year of first field discovery as well as end of period. NA means not applicable and is shown where fewer than four fields are present.]

Field Type	Discovery-History Sequence - Grown (Discovered) Volumes					
		Year (End of Period)	Number of Fields	Total Volume	Mean Size	Median Size
Oil Fields	<u>Grown Sizes (MMBO)</u>					
	First third	1969-1979	12	2,594	216	122
	Second third	1991	13	1,128	87	47
	Third third	1994	12	1,066	89	73
	All Oil Fields		37	4,788	129	86
Gas Fields	<u>Grown Sizes (BCFG)</u>					
	First third	1970-1978	6	10,702	1,784	1,884
	Second third	1994	6	3,503	584	454
	Third third	1995	6	11,001	1,833	700
	All Gas Fields		18	25,206	1,400	748